

Key Facts

1701 Duncan Ave, Allison Park, Pennsylvania, 15101 (0 - 3 miles)

1701 Duncan Ave, Allison Park, Pennsylvania, 15101

Drive distance band of 0 - 3 miles

Prepared by Esri

Latitude: 40.56737

Longitude: -79.99939

Key Facts

1701 Duncan Ave, Allison Park, Pennsylvania, 15101
Drive distance band of 0 - 3 miles

KEY FACTS

29,971

Population



2.3

Average Household Size



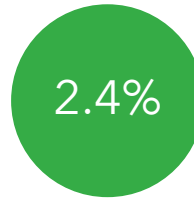
47.5

Median Age

\$95,659

Median Household Income

EDUCATION



2.4%

No High School Diploma



21.1%

High School Graduate



20.6%

Some College/
Associate's Degree



55.9%

Bachelor's/Grad/
Prof Degree

BUSINESS



938

Total Businesses



13,793

Total Employees

EMPLOYMENT



75.6%

White Collar



12.5%

Blue Collar



11.9%

Services



2.9%

Unemployment Rate

INCOME



\$95,659

Median Household Income



\$55,122

Per Capita Income



\$340,289

Median Net Worth

2023 Households by income (Esri)

The largest group: \$100,000 - \$149,999 (21.6%)

The smallest group: \$15,000 - \$24,999 (4.2%)

Indicator ▲	Value	Diff	
<\$15,000	5.0%	-5.6%	
\$15,000 - \$24,999	4.2%	-2.7%	
\$25,000 - \$34,999	4.6%	-2.8%	
\$35,000 - \$49,999	10.0%	-0.8%	
\$50,000 - \$74,999	14.8%	-0.3%	
\$75,000 - \$99,999	13.3%	+0.9%	
\$100,000 - \$149,999	21.6%	+4.3%	
\$150,000 - \$199,999	11.6%	+2.9%	
\$200,000+	14.9%	+4.0%	

Bars show deviation from Allegheny County

Source: This infographic contains data provided by Esri (2023, 2028), Esri-Data Axle (2023). © 2024 Esri

Source: This infographic contains data provided by Esri (2023, 2028), Esri-Data Axle (2023).

Key Facts

1701 Duncan Ave, Allison Park, Pennsylvania, 15101 (3 - 5 miles)

1701 Duncan Ave, Allison Park, Pennsylvania, 15101

Drive distance band of 3 - 5 miles

Prepared by Esri

Latitude: 40.56737

Longitude: -79.99939

Key Facts

1701 Duncan Ave, Allison Park, Pennsylvania, 15101
Drive distance band of 3 - 5 miles

KEY FACTS

50,052

Population

47.6

Median Age



Average Household Size

\$97,295

Median Household Income

EDUCATION

2.5%

No High School Diploma



21.2%

High School Graduate



23.2%

Some College/
Associate's Degree



53.1%

Bachelor's/Grad/
Prof Degree

BUSINESS



2,213

Total Businesses



59,315

Total Employees

EMPLOYMENT



76.7%

White Collar



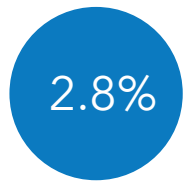
12.4%

Blue Collar



11.0%

Services



Unemployment Rate

INCOME



\$97,295

Median Household Income



\$56,120

Per Capita Income



\$329,545

Median Net Worth

2023 Households by income (Esri)

The largest group: \$100,000 - \$149,999 (22.2%)

The smallest group: \$15,000 - \$24,999 (4.8%)

Indicator ▲	Value	Diff	
<\$15,000	5.1%	-5.5%	<div style="width: 5.1%;"></div>
\$15,000 - \$24,999	4.8%	-2.1%	<div style="width: 4.8%;"></div>
\$25,000 - \$34,999	5.1%	-2.3%	<div style="width: 5.1%;"></div>
\$35,000 - \$49,999	8.8%	-2.0%	<div style="width: 8.8%;"></div>
\$50,000 - \$74,999	14.7%	-0.4%	<div style="width: 14.7%;"></div>
\$75,000 - \$99,999	12.8%	+0.4%	<div style="width: 12.8%;"></div>
\$100,000 - \$149,999	22.2%	+4.9%	<div style="width: 22.2%;"></div>
\$150,000 - \$199,999	13.6%	+4.9%	<div style="width: 13.6%;"></div>
\$200,000+	13.1%	+2.2%	<div style="width: 13.1%;"></div>

Bars show deviation from Allegheny County

Source: This infographic contains data provided by Esri (2023, 2028), Esri-Data Axle (2023). © 2024 Esri

Source: This infographic contains data provided by Esri (2023, 2028), Esri-Data Axle (2023).

Key Facts

1701 Duncan Ave, Allison Park, Pennsylvania, 15101 (5 - 7 miles)

1701 Duncan Ave, Allison Park, Pennsylvania, 15101

Drive distance band of 5 - 7 miles

Prepared by Esri

Latitude: 40.56737

Longitude: -79.99939

Key Facts

1701 Duncan Ave, Allison Park, Pennsylvania, 15101
Drive distance band of 5 - 7 miles

KEY FACTS

73,128

Population

43.6

Median Age



Average Household Size

\$92,888

Median Household Income

EDUCATION

2.3%

No High School Diploma



21.4%

High School Graduate



23.4%

Some College/
Associate's Degree



52.9%

Bachelor's/Grad/
Prof Degree

BUSINESS



2,435

Total Businesses



27,717

Total Employees

EMPLOYMENT



75.8%

White Collar



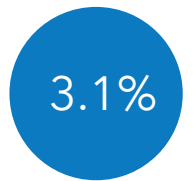
12.5%

Blue Collar



11.6%

Services



Unemployment Rate

INCOME



\$92,888

Median Household Income



\$55,959

Per Capita Income



\$279,295

Median Net Worth

2023 Households by income (Esri)

The largest group: \$100,000 - \$149,999 (19.4%)

The smallest group: <\$15,000 (5.4%)

Indicator ▲	Value	Diff	
<\$15,000	5.4%	-5.2%	<div style="width: 5.4%;"></div>
\$15,000 - \$24,999	5.4%	-1.5%	<div style="width: 5.4%;"></div>
\$25,000 - \$34,999	5.8%	-1.6%	<div style="width: 5.8%;"></div>
\$35,000 - \$49,999	10.6%	-0.2%	<div style="width: 10.6%;"></div>
\$50,000 - \$74,999	14.0%	-1.1%	<div style="width: 14.0%;"></div>
\$75,000 - \$99,999	11.4%	-1.0%	<div style="width: 11.4%;"></div>
\$100,000 - \$149,999	19.4%	+2.1%	<div style="width: 19.4%;"></div>
\$150,000 - \$199,999	11.5%	+2.8%	<div style="width: 11.5%;"></div>
\$200,000+	16.4%	+5.5%	<div style="width: 16.4%;"></div>

Bars show deviation from Allegheny County

Source: This infographic contains data provided by Esri (2023, 2028), Esri-Data Axle (2023). © 2024 Esri

Source: This infographic contains data provided by Esri (2023, 2028), Esri-Data Axle (2023).