

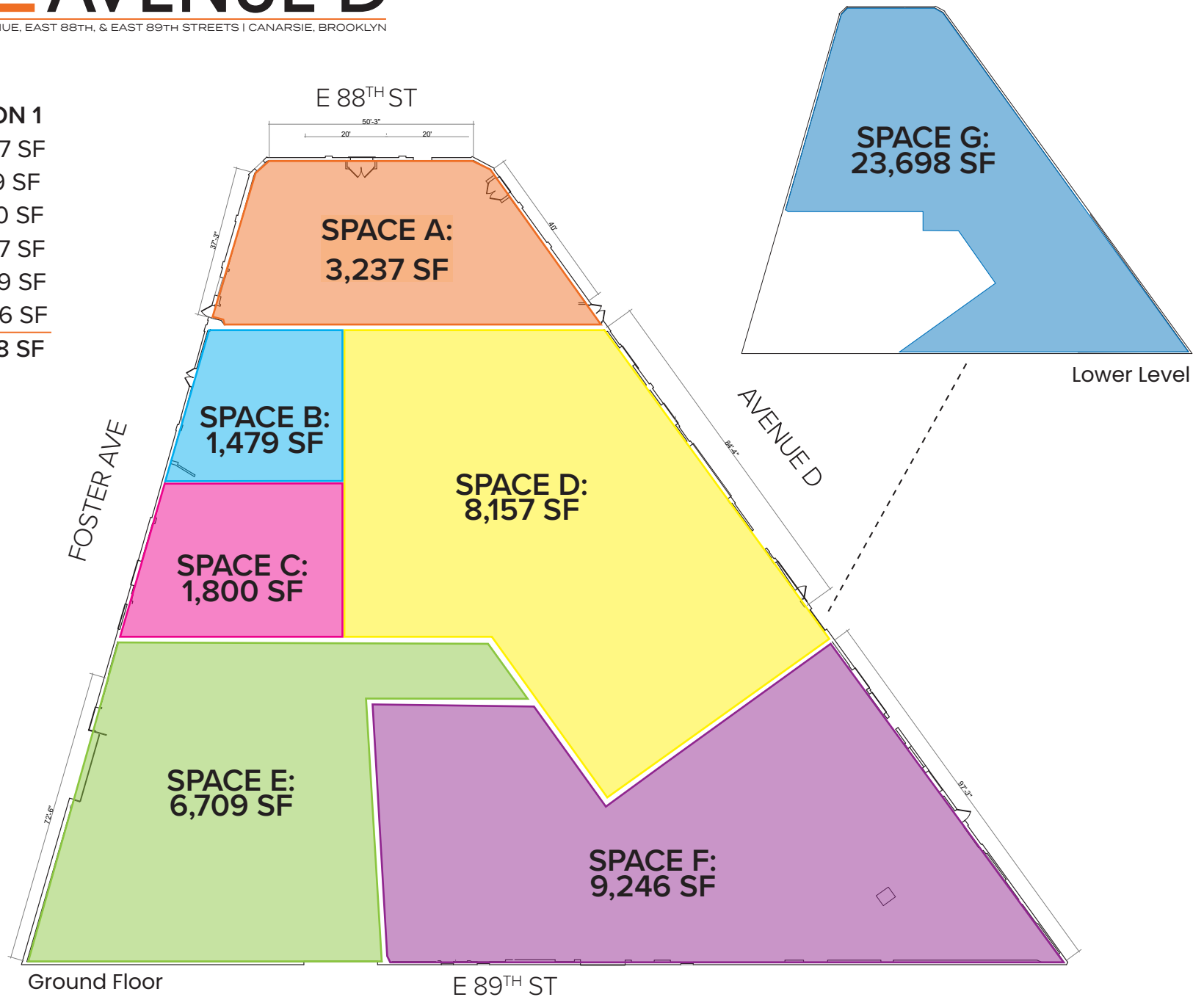
8802 AVENUE D

BETWEEN AVENUE D, FOSTER AVENUE, EAST 88TH, & EAST 89TH STREETS | CANARSIE, BROOKLYN

FLOOR PLANS:

PROPOSED DIVISION 1

SPACE A:	3,237 SF
SPACE B:	1,479 SF
SPACE C:	1,800 SF
SPACE D:	8,157 SF
SPACE E:	6,709 SF
SPACE F:	9,246 SF
TOTAL:	30,628 SF



All information supplied in this marketing presentation and/or flyer is from sources deemed reliable and is furnished subject to errors, omissions, modifications, removal of listings from sale/lease and to any listing condition. Any square footage, dimensions, floor plans and/or technical data set forth are approximations and are subject to further elaboration/confirmation.

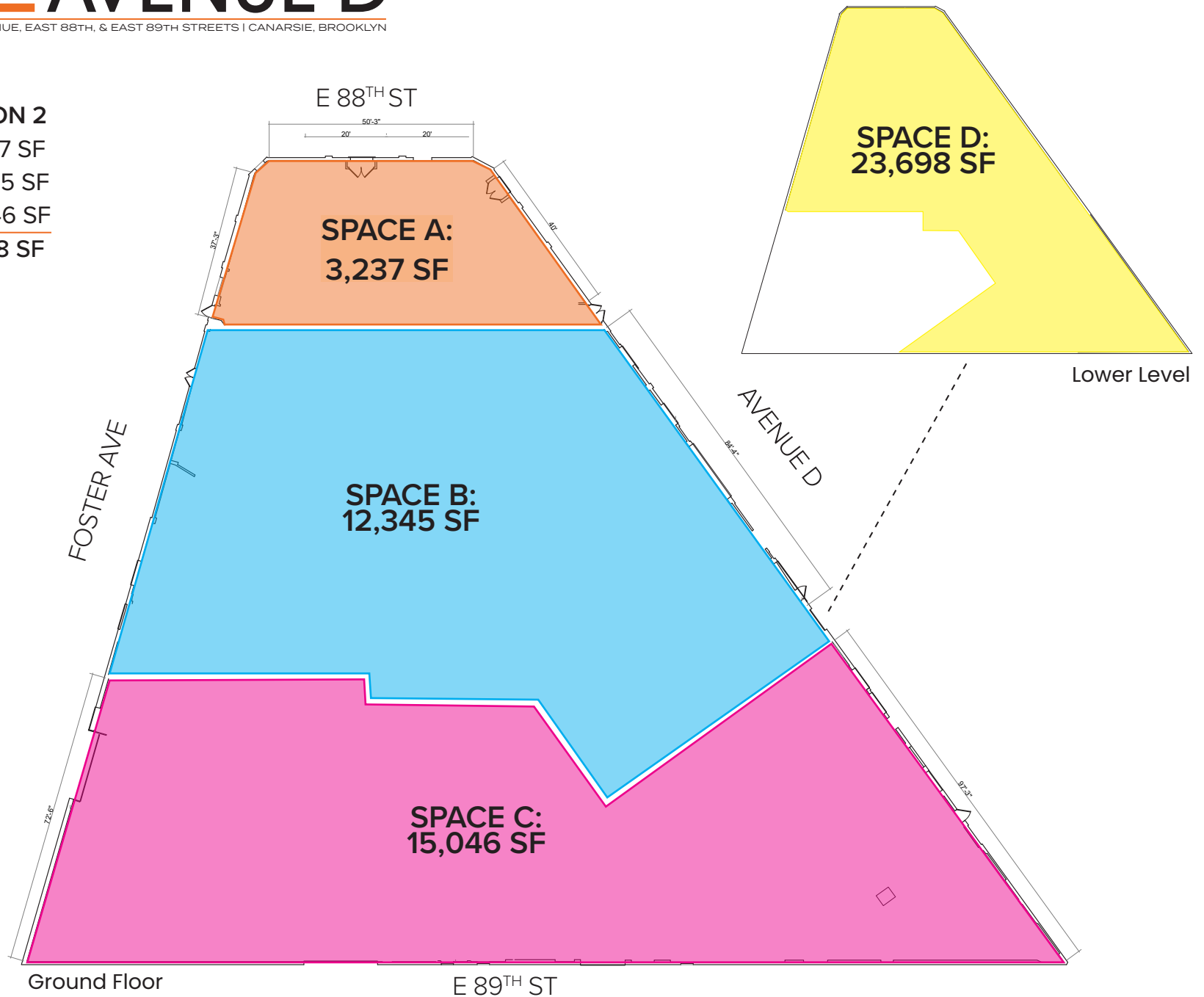
8802 AVENUE D

BETWEEN AVENUE D, FOSTER AVENUE, EAST 88TH, & EAST 89TH STREETS | CANARSIE, BROOKLYN

FLOOR PLANS:

PROPOSED DIVISION 2

SPACE A:	3,237 SF
SPACE B:	12,345 SF
SPACE C:	15,046 SF
TOTAL:	30,628 SF

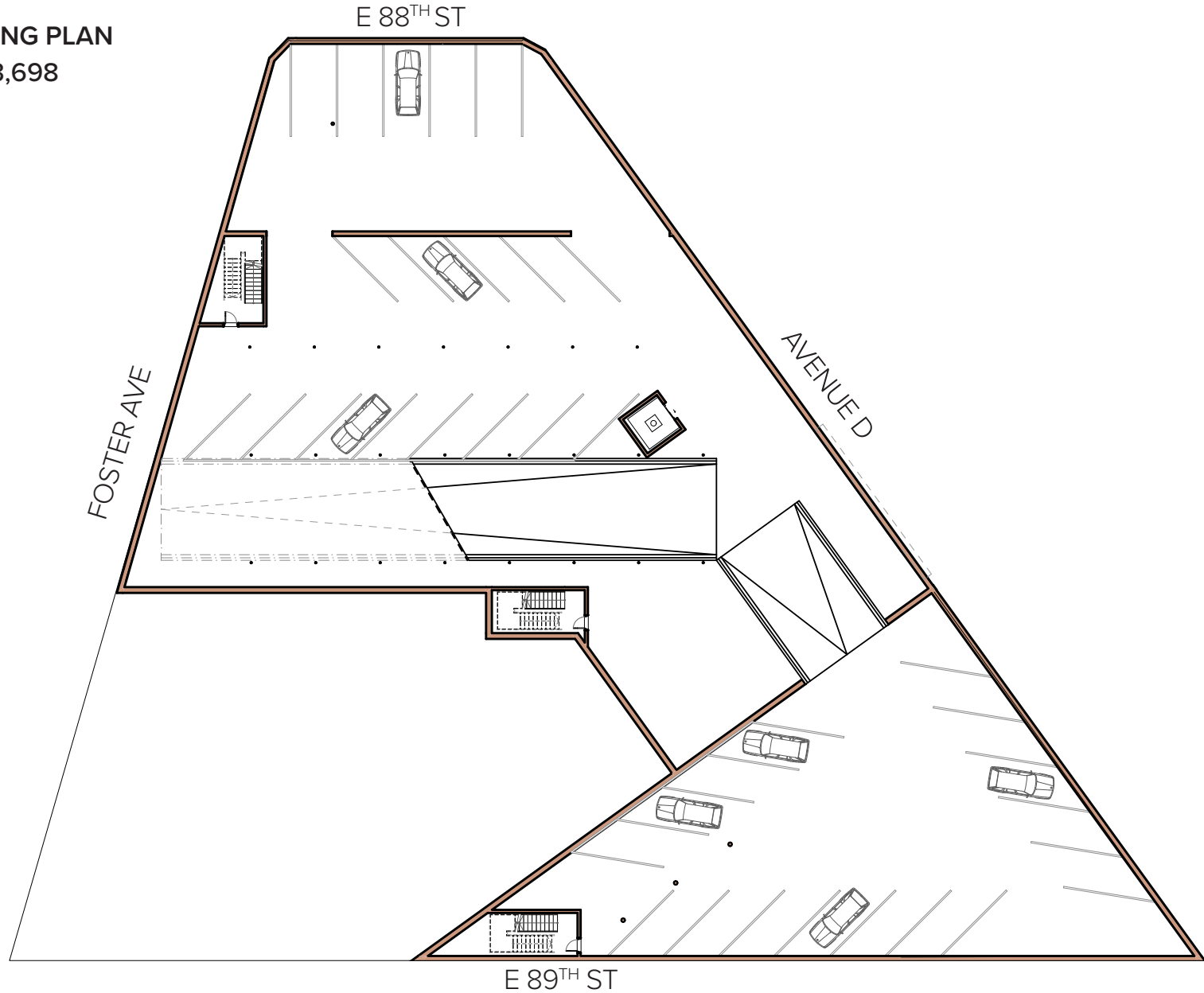


All information supplied in this marketing presentation and/or flyer is from sources deemed reliable and is furnished subject to errors, omissions, modifications, removal of listings from sale/lease and to any listing condition. Any square footage, dimensions, floor plans and/or technical data set forth are approximations and are subject to further elaboration/confirmation.

8802 AVENUE D

BETWEEN AVENUE D, FOSTER AVENUE, EAST 88TH, & EAST 89TH STREETS | CANARSIE, BROOKLYN

FLOOR PLANS:
PROPOSED PARKING PLAN
LOWER LEVEL - 23,698



All information supplied in this marketing presentation and/or flyer is from sources deemed reliable and is furnished subject to errors, omissions, modifications, removal of listings from sale/lease and to any listing condition. Any square footage, dimensions, floor plans and/or technical data set forth are approximations and are subject to further elaboration/confirmation.