

MAIN FLOOR COMMERCIAL SPACE FOR LEASE



1025 PEMBINA HIGHWAY

WINNIPEG, MB



PROPERTY OVERVIEW

With construction nearing completion, 1025 Pembina Highway is soon to bring 224-residential units and more than 8,000 sq. ft. of main floor commercial space to the fast-growing Pembina Highway corridor. Well-situated in a high-traffic area, 1025 Pembina offers excellent visibility and accessibility. The site is surrounded by a strong mix of residential, retail, and office buildings, making it an ideal location for businesses looking to tap into a diverse customer base. Steps from public transit routes and major roadways, 1025 Pembina Highway provides easy and convenient access to key areas of the city, enhancing its appeal for retailers, restaurants, and service-based businesses.



PROPERTY DETAILS

BUILDING AREA (+/-)	33,015 sq. ft.
LAND AREA (+/-)	2.1 acres
AREA AVAILABLE (+/-)	1,301-8117 sq. ft. *Demising options available
NET RENTAL RATE	\$30.00 per sq. ft.
ADDITIONAL RENT	\$10.00 per sq. ft. (est. 2025) plus 5% mgmt. fee of gross rent
PARKING	64 exterior parking stalls plus 175 stall parkade
YEAR BUILT	2024/2025
ELECTRICAL/MECHANICAL	Tenant specifications
ZONING	RMU
AVAILABILITY	Immediately

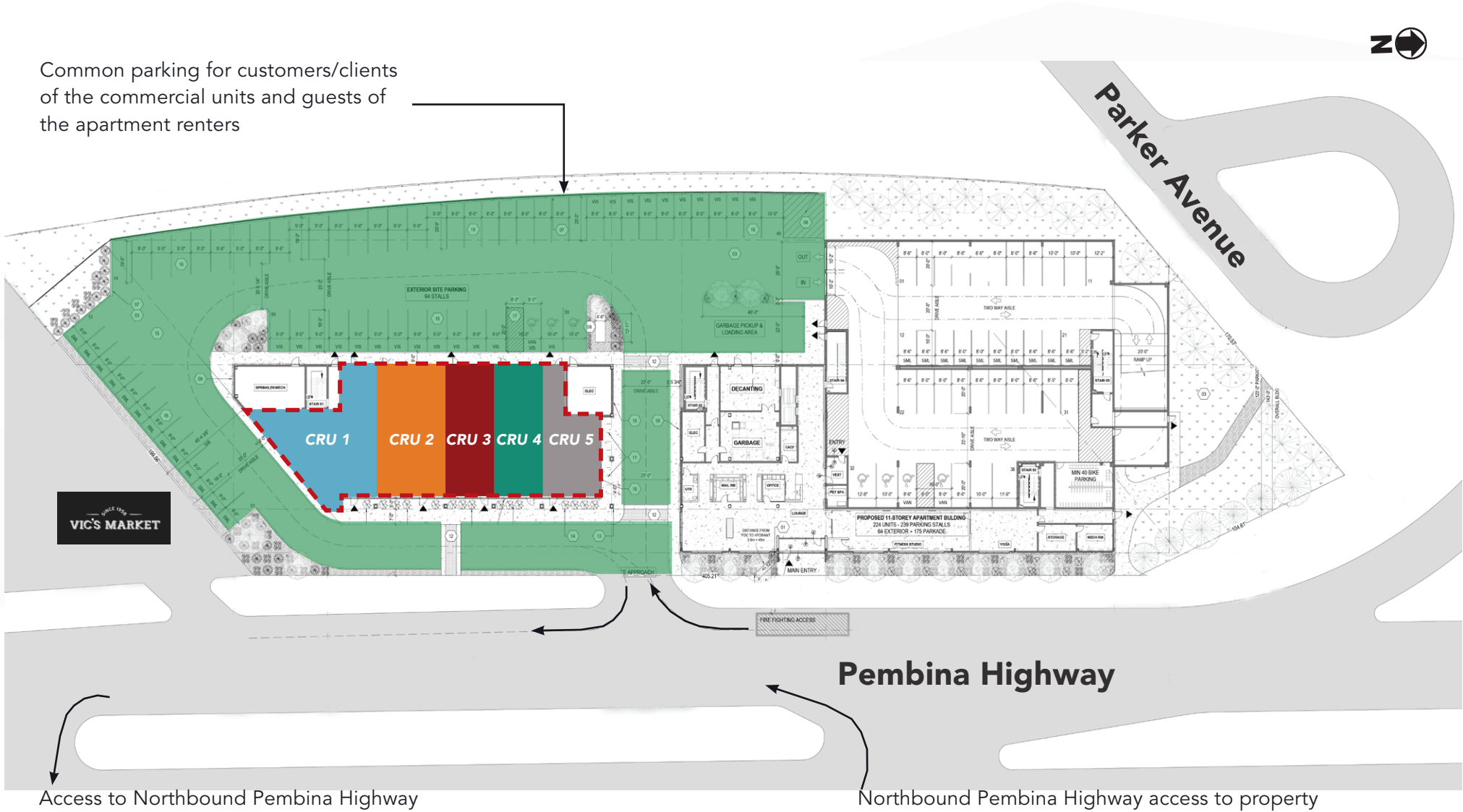
HIGHLIGHTS

- A new main-floor retail space situated beneath a 224-unit apartment building
- Positioned on a bustling thoroughfare, ensuring maximum visibility and foot traffic
- Located near rapid transit, offering easy access for customers and employees
- Ideal for a variety of retail businesses looking to cater to a growing residential population
- 54,500 avg. vehicles per day (2023 City of Winnipeg Traffic Flow Map)



SITE PLAN

Common parking for customers/clients of the commercial units and guests of the apartment renters

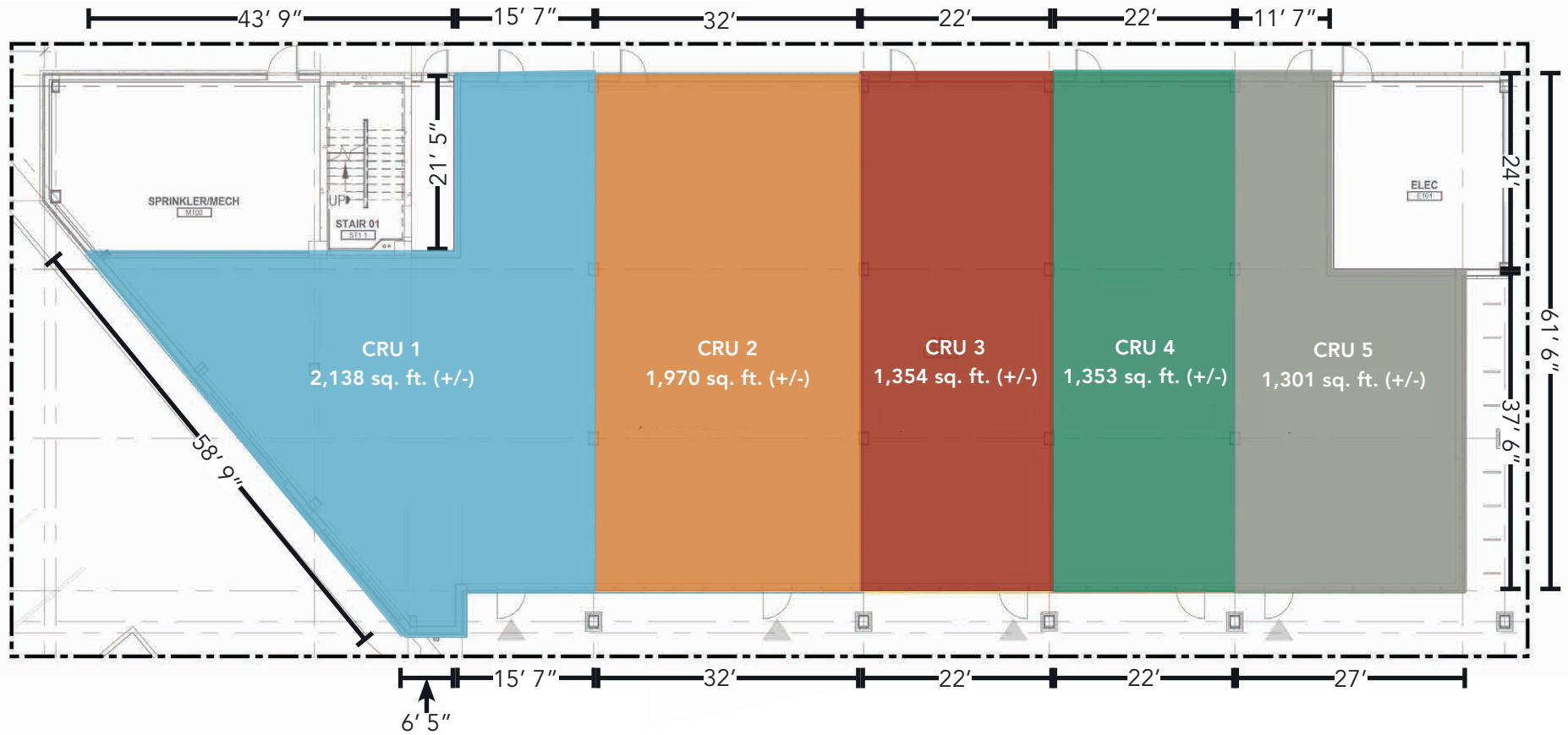


Access to Northbound Pembina Highway

Pembina Highway

Northbound Pembina Highway access to property

MAIN FLOOR PLAN



AREA OVERVIEW

DRIVE TIME ANALYSIS



RICHARDSON INT'L AIRPORT

19 minutes



PORTAGE AND MAIN

11 minutes



WINNIPEG OUTLET COLLECTIONS

12 minutes



UNIVERSITY OF MANITOBA

10 minutes



DEMOGRAPHIC ANALYSIS



POPULATION

TOTAL POPULATION

1 km	3 km	5 km
5,949	67,249	219,926

PROJECTED POPULATION (2029)

1 km	3 km	5 km
6,217	70,897	236,939



MEDIAN AGE

MEDIAN AGE

1 km	3 km	5 km
39.1	39.6	38.1



HOUSEHOLD INCOME

AVG. HOUSEHOLD INCOME

1 km	3 km	5 km
\$111,713	\$119,929	\$104,369

PROJ. HOUSEHOLD INCOME (2029)

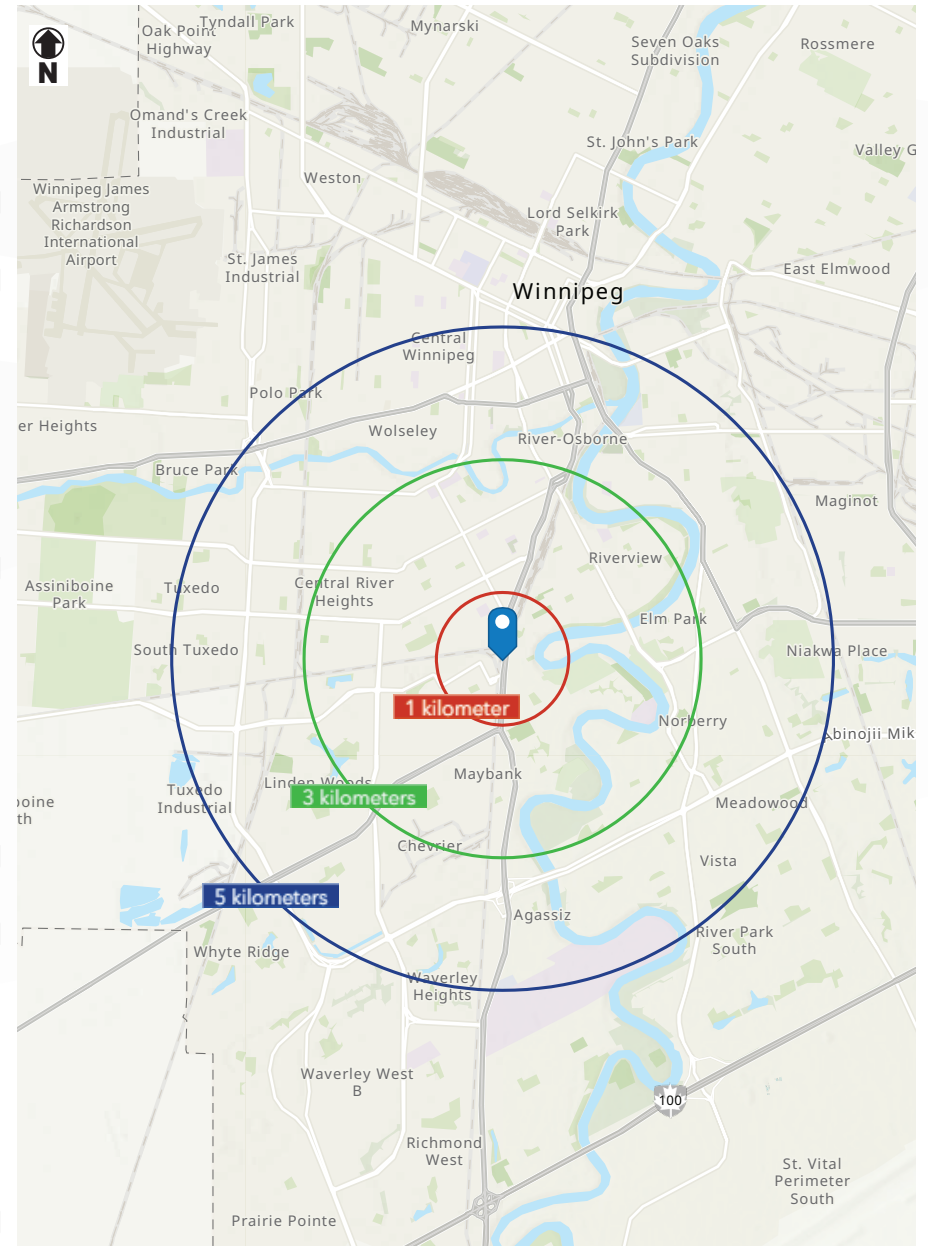
1 km	3 km	5 km
\$133,236	\$140,368	\$120,953



HOUSEHOLDS

TOTAL HOUSEHOLDS

1 km	3 km	5 km
2,651	32,257	111,090





COMMERCIAL REAL ESTATE
SERVICES INC.

CONTACT

PRESLEY BORDIAN, Senior Advisor, Sales & Leasing

(204) 985-1356

presley.bordian@capitalgrp.ca

RENNIE ZEGALSKI, Principal

(204) 985-1368

rennie.zegalski@capitalgrp.ca

Services provided by Rennie Zegalski Personal Real Estate Corporation

CAPITAL COMMERCIAL REAL ESTATE SERVICES INC.

300-570 Portage Avenue, Winnipeg, MB R3C 0G4 | T (204) 943-5700 | F (204) 956-2783 | capitalgrp.ca

Disclaimer: Capital Commercial Real Estate Services Inc. ("Capital") does not accept or assume any responsibility or liability, direct or consequential, for the information set out herein, including, without limitation, any projections, images, opinions, assumptions and estimates obtained from third parties. This information has not been verified by Capital, and Capital does not guarantee the accuracy, correctness and completeness of this information. The recipient of this information should take such steps as the recipient may deem necessary to verify the information in this document prior to placing any reliance upon it. The information may change and any property described in this document may be withdrawn from the market at any time without notice or obligation to the recipient from Capital.