Bulk Zoning Regulations Table

	Mininum Lot Size Required	Actual Lot Size	Minumum Width	Actual Width	Minimum Depth	Actual Depth	Required Setbacks			Actual & Proposed Setbacks			Minimum Distance Between Buildings Same Lot	Allowable Building Height	Proposed Building Height	Maximum Building Coverage	Proposed Building Coverage
							Front	Side	Rear	Front	Side	Rear					
Zoning District																	
R1-40	40,000 sf	99,316.8 sf	150'	197.67' at street	150'	518.34' varies										15%	1%
Existing Church Building							40'	25'	50'	85.57'	26.73'	310.03'	NA	2.5 stories / 35'	Existing		
Proposed Hotel Building							40'	25'	50'	22.39'*	12.15'*	118.37'	NA	2.5 stories / 35'	2.5 Stories / 35'		
											133.97'*						

* Existing Condition to remain

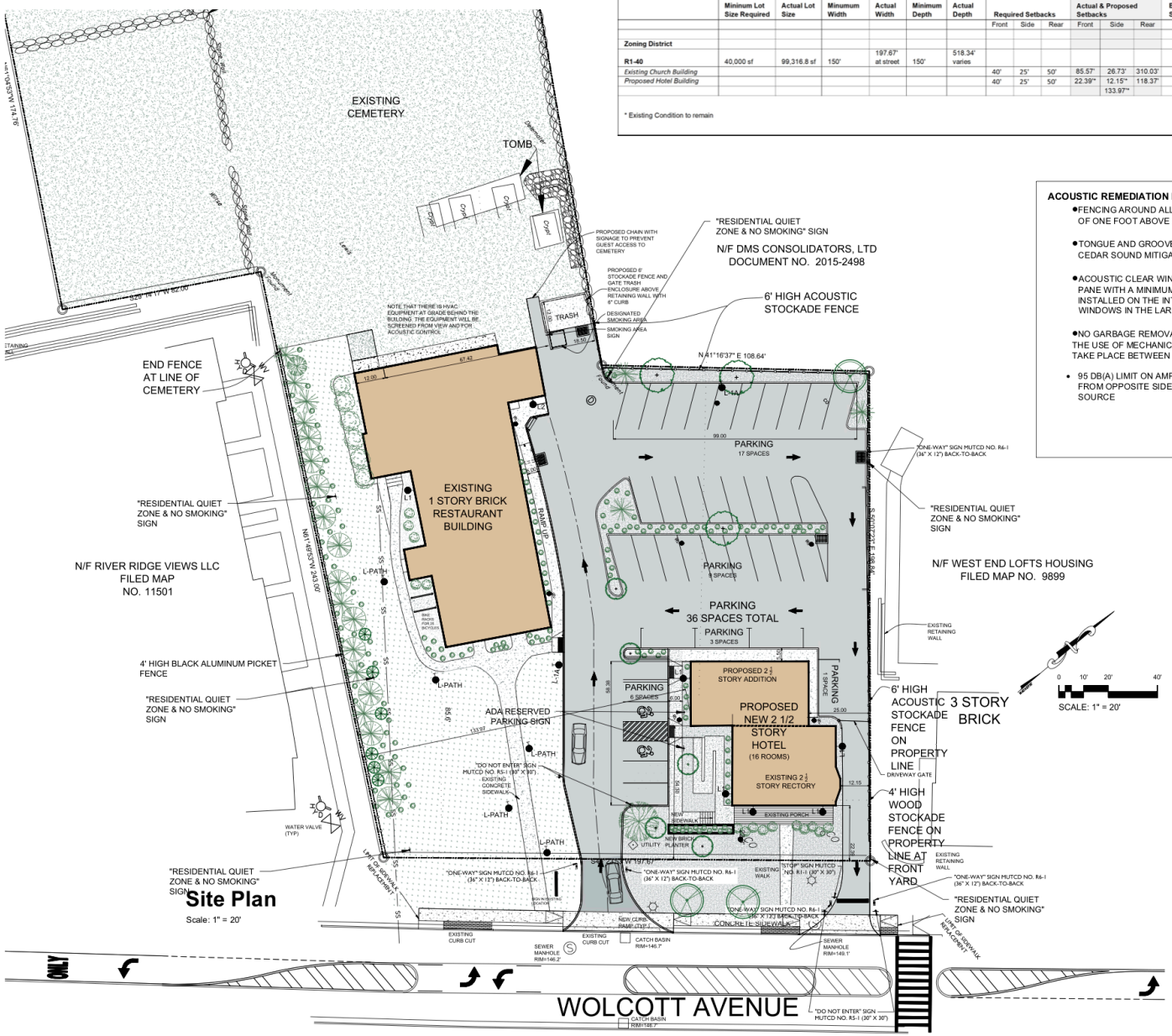

Site Plan

Scale: 1" = 20'

SCALE: 1" = 20'

Location Map

Scale: 1" = 400'

ACOUSTIC REMEDIATION MEASURES

- FENCING AROUND ALL HVAC UNITS WILL BE A MINIMUM OF ONE FOOT ABOVE EXHAUST
- TONGUE AND GROOVE CONSTRUCTION OF ROUGH CEDAR SOUND MITIGATING FENCE (NORTH FENCE)
- ACOUSTIC CLEAR WINDOW INSERTS (MINIMUM OF ONE PANE WITH A MINIMUM STC RATING OF 10) TO BE INSTALLED ON THE INTERIOR SIDE OF STAINED GLASS WINDOWS IN THE LARGE SANCTUARY SPACE
- NO GARBAGE REMOVAL OR LOADING/UNLOADING WITH THE USE OF MECHANICAL/POWERED EQUIPMENT WILL TAKE PLACE BETWEEN 9:00 P.M. - 7:00 A.M
- 95 DB(A) LIMIT ON AMPLIFIED SOUND AS MEASURED FROM OPPOSITE SIDE OF ROOM FROM AMPLIFIED SOURCE

Zoning Summary

Zoning District:	R1-40
Tax Map No.:	5954-26-651901
Lot Area:	2.28 Acres
Building Footprint:	8,830 square feet (existing church building + proposed hotel building)
Historical Overlay District:	Yes
Parking Overlay District:	No
Existing Use:	Church / Rectory
Proposed Use:	Hotel, Restaurant

Parking & Loading

Use & Parking Requirements	Proposed Area / Count	Parking Requirement
Lodging		
0.5 space per guest room (minimum) 1.5 space per guest room (maximum)	16 Guest Rooms	8 parking spaces minimum 24 parking spaces maximum
Commercial (Restaurant)		
3 spaces per 1,000 sf GFA (minimum) 5 spaces per 1,000 sf GFA (maximum)	5,475 gsf	17 parking spaces minimum 28 parking spaces maximum
Total Required		**25 parking spaces minimum** **52 parking spaces maximum**
Total Provided		**36 parking spaces** See Notes Below

Notes:

1. 36 parking spaces are provided on site.
2. Maximum proposed occupancy for the Restaurant is 150 people.
   a. Note that the maximum occupancy is only expected to occur Friday and Saturday evenings from 6pm to 8pm, and Sunday brunch from 10am to 3pm.
3. Hours of Operation:
   a. The Restaurant shall operate between 7am and 9pm Sunday through Thursday & Friday/Saturday between 7am and 10:30pm, 7 days a week, 365 days a year.
   b. The Hotel shall operate 24 hours per day, 7 days a week, 365 days a year.
4. The Applicant and project shall comply with the final approved version of the Traffic and Parking Management Plan, as prepared by Colliers Engineering & Design.

REVISIONS:

NO.	DATE	DESCRIPTION	BY
1	01/28/25	REVISED PER PLANNING BOARD COMMENTS	AJS
2	02/25/25	REVISED PER PLANNING BOARD COMMENTS	AJS
3	03/25/25	REVISED PER PLANNING BOARD COMMENTS	AJS
4	04/25/25	REVISED PER PLANNING BOARD COMMENTS	AJS

Index of Drawings

Sheet 1 of 15	Site Plan
Sheet 2 of 15	Full Site Plan
Sheet 3 of 15	Existing Conditions & Demolition Plan
Sheet 4 of 15	Landscape & Lighting Plan
Sheet 5 of 15	Hotel Building Plans & Elevations
Sheet 6 of 15	Restaurant Plans
Sheet 7 of 15	Restaurant Elevations
Sheet 8 of 15	Grading & Utility Plan
Sheet 9 of 15	Erosion & Sediment Control Plan
Sheet 10 of 15	Vehicle Tracking Plan
Sheet 11 of 15	Site Construction Details
Sheet 12 of 15	Stormwater Construction Details
Sheet 13 of 15	Water & Sewer Construction Details
Sheet 14 of 15	Erosion & Sediment Control Details
Sheet 15 of 15	Work Zone Traffic Control Plan

Special Use Permit Amendment

Sheet 1 of 15 - Site Plan

1113 Wolcott Avenue

Beacon, New York
Scale: 1" = 20'
October 29, 2024

Owner:
Prophecy Theater, LLC
36 South Brett Street
Beacon, NY 12508

Architect:
Aryeh Siegel, Architect
84 Mason Circle
Beacon, New York 12508

Site / Civil Engineer:
Hudson Land Design
174 Main Street
Beacon, New York 12508

Surveyor:
Robert Oswald
175 WALSH ROAD PO BOX 1
LAGRANGEVILLE, NEW YORK 12540

Landscape Designer:
Landscape Restorations
7 Creek Drive
Beacon, New York 12508

5.85" X 9.75" SIGN MOUNTED ON WOOD POST SET INTO CONCRETE FOOTING. TOP OF SIGN TO BE 3'-0" HIGH. COLOR: BRONZE

18" X 18" SIGN MOUNTED ON WOOD POST BELOW EACH RESIDENTIAL QUIET ZONE SIGN. COLOR: GREEN WITH WHITE LETTERING TO MATCH QUIET ZONE SIGN

18" X 18" SIGN MOUNTED ON WOOD POST SET INTO CONCRETE FOOTING. TOP OF SIGN TO BE 3'-0" HIGH. COLOR: GREEN WITH WHITE LETTERING

Signage



4' HIGH ALUMINUM PICKET FENCE. COLOR: BLACK.

COORDINATE FENCE INSTALLATION DETAIL IN CONCRETE FOOTINGS WITH SPECIFIC FENCE MANUFACTURER ACCORDING TO THEIR SPECIFICATIONS

Metal Picket Fence

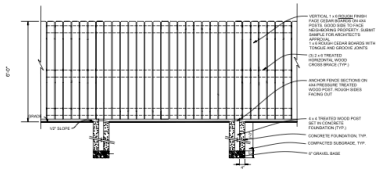

ACOUSTIC WOOD FENCE DETAILS

Acoustic Fence Details

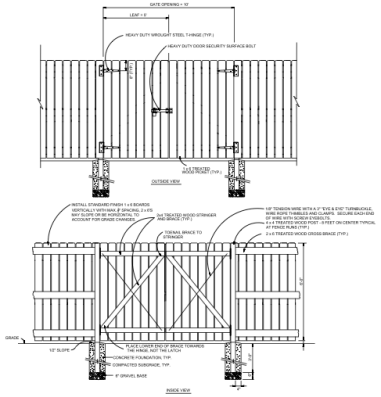

Stockade Fence Details

Site Plan

Scale: 1" = 30'

REVISIONS			
NO.	DATE	DESCRIPTION	BY
2	02/25/25	REVISED PER PLANNING BOARD COMMENTS	AJS
3	03/25/25	REVISED PER PLANNING BOARD COMMENTS	AJS
4	04/29/25	REVISED PER PLANNING BOARD COMMENTS	AJS

Special Use Permit Amendment

Sheet 2 of 15 - Full Site Plan

1113 Wolcott Avenue

Beacon, New York
Scale: 1" = 30'
October 29, 2024

Owner:
Prophecy Theater, LLC
36 South Brett Street
Beacon, NY 12508

Architect:
Aryeh Siegel, Architect
84 Mason Circle
Beacon, New York 12508

Site / Civil Engineer:
Hudson Land Design
174 Main Street
Beacon, New York 12508

Surveyor:
Robert Oswald
175 WALSH ROAD PO BOX 1
LAGRANGEVILLE, NEW YORK 12540

Landscape Designer:
Landscape Restorations
7 Creek Drive
Beacon, New York 12508

REVISIONS:			
NO.	DATE	DESCRIPTION	BY
2	02/25/25	NO CHANGE	AJS
3	03/25/25	REVISED PER PLANNING BOARD COMMENTS	AJS
4	04/29/25	REVISED PER PLANNING BOARD COMMENTS	AJS

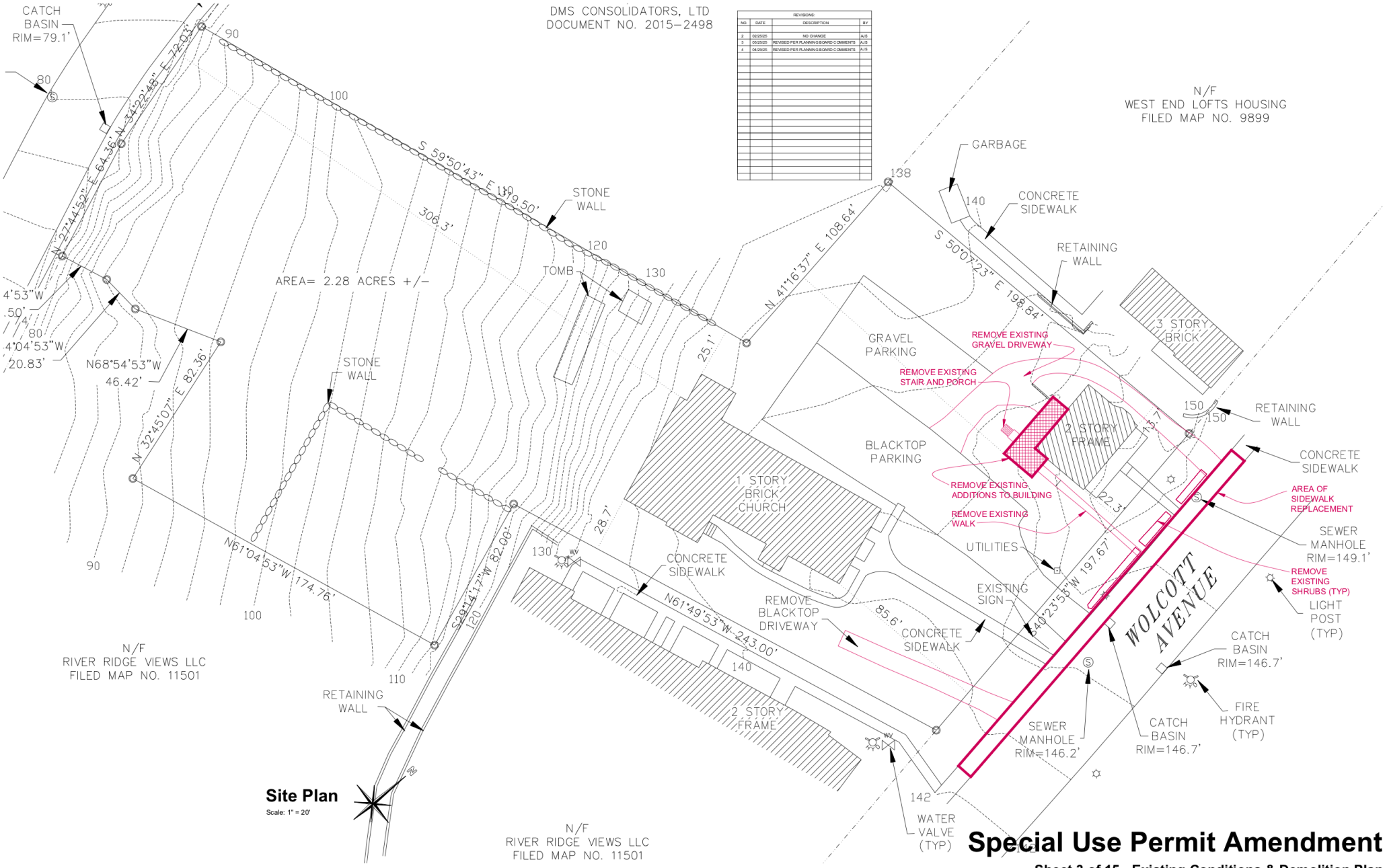

Special Use Permit Amendment

Sheet 3 of 15 - Existing Conditions & Demolition Plan

Owner:
Prophecy Theater, LLC
36 South Brett Street
Beacon, NY 12508

Architect:
Aryeh Siegel, Architect
84 Mason Circle
Beacon, New York 12508

Site / Civil Engineer:
Hudson Land Design
174 Main Street
Beacon, New York 12508

Surveyor:
Robert Oswald
175 WALSH ROAD PO BOX 1
LAGRANGEVILLE, NEW YORK 12540

Landscape Designer:
Landscape Restorations
7 Creek Drive
Beacon, New York 12508

1113 Wolcott Avenue

Beacon, New York
Scale: 1" = 20'
October 29, 2024

Planting Schedule

Symbol	Quantity	Type	Common Name	Botanical Name	Size	Planting Time
T-Ar	4	Tree	Red Maple	Acer rubrum	7'-8'	Spring/Fall
T-Bp	3	Tree	Grey Birch	Betula populifolia	7'-8'	Spring/Fall
T-Co	2	Tree	Eastern Redbud	Cercis canadensis	6'-7'	Spring/Fall
T-Cf	1	Tree	Flowering Dogwood	Cornus florida	6'-7'	Spring/Fall
T-Nis	2	Tree	Blackgum	Nyssa sylvatica	7'-8'	Spring/Fall
T-Ps	12	Tree	White Pine	Pinus strobus	7'-8'	Spring/Fall
T-Pp	1	Tree	Wild Red Cherry	Prunus pensylvanica	7'-8'	Spring/Fall
T-Qi	2	Tree	Bear Oak	Quercus ilicifolia	7'-8'	Spring/Fall
T-To	14	Tree	Arborvitae 'Nigra'	Thuja occidentalis 'Nigra'	7'-8'	Spring/Fall
S-Am	5	Shrub	Black Chokeberry	Aronia melanocarpa	3 Gallon	Spring/Fall
S-Cr	7	Shrub	Gray Dogwood American	Cornus racemosa	3 Gallon	Spring/Fall
S-Hve	15	Shrub	Ozark Witch-hazel	Hamamelis vernalis	3 Gallon	Spring/Fall
S-Hv	9	Shrub	Witch-hazel	Hamamelis virginiana	3 Gallon	Spring/Fall
S-Ig	64	Shrub	Inkberry	Ilex glabra	3 Gallon	Spring/Fall
S-Ra	33	Shrub	Low-grow Sumac	Rhus aromatica	3 Gallon	Spring/Fall
H-S/F/W	15	Fern	Christmas Fern	Polystichum acrostichoides	1 Gallon	Spring, Summer or Fall
H-S/F/W	20	Herbaceous	White Wood Aster	Aster divaricatus	Plugs	Spring, Summer or Fall
H-S/F/W	20	Herbaceous	Wild Geranium	Geranium maculatum	Plugs	Spring, Summer or Fall
H-S/F/W	20	Herbaceous	Creeping Phlox	Phlox stolifera	Plugs	Spring, Summer or Fall
H-S/F/W	20	Herbaceous	Blue-stemmed Goldenrod	Solidago caesia	Plugs	Spring, Summer or Fall
H-S/F/W	20	Herbaceous	Blue Wood Aster	Symphyotrichum cordifolia	Plugs	Spring, Summer or Fall
H-S/F/W	20	Herbaceous	Frost Aster	Symphyotrichum pilosum	Plugs	Spring, Summer or Fall
V-Db	25	Vine	Climbing Hydrangea	Decumaria barbara	Plugs	Spring, Summer or Fall
V-Ls	25	Vine	Trumpet Honeysuckle	Lonicera sempervirens	Plugs	Spring, Summer or Fall
G-Ca	100	Grass	Appalachian Sedge	Carex appalachica	Plugs	Spring, Summer or Fall
G-Cp	100	Grass	Pennsylvania Sedge	Carex pennsylvanica	Plugs	Spring, Summer or Fall
G-Eg	10	Grass	Eco Grass	Eco Lawn	Seed	Spring/Fall

POLE MOUNTED LIGHT (L1A)

KING LUMINAIRE "K-595 ARISTOCRAT" POLE MOUNTED 3000K LED FIXTURE. LOW GLARE CUTOFF SHIELD, DARK SKY COMPLIANT. CRI 80-100 RANGE. COLOR: BLACK. PHOTOCELL CONTROL. OR APPROVED EQUAL. MOUNTING HEIGHT ON BLACK ALUMINUM POLE = 12 FEET

WALL MOUNTED HOUSE LIGHT (L1)

HUBBARDTON FORGE, WALL MOUNTED FIXTURE. MODEL "Hood Outdoor Dark Sky Wall Sconce", 60W, 2700K. CRI 80-100 RANGE. COLOR: COASTAL BLACK, OR APPROVED EQUAL. MOUNTING HEIGHT = 7 FEET. NOTE THAT THE MANUFACTURER DOES NOT PROVIDE FOOTCANDLE DIAGRAMS FOR THIS FIXTURE

WALL MOUNTED HOUSE LIGHT (L2)

MATCH EXISTING BUILDING MOUNTED LIGHTS ON CHURCH. PROVIDE CUSTOM FABRICATED LIGHTING IF A SUITABLE MATCH CANNOT BE FOUND FROM AVAILABLE MANUFACTURERS.

PATH LIGHT (L-PATH)

VOLT Estate Colonial Brass Path Light. 25 watt, 2700K, COLOR: BRASS, OR APPROVED EQUAL. DARK SKY COMPLIANT. CRI 80-100 RANGE.30" HIGH POST MOUNTED. NOTE THAT THE MANUFACTURER DOES NOT PROVIDE FOOTCANDLE DIAGRAMS FOR THIS FIXTURE

NOTE: ALL EXTERIOR LIGHTING ON THE SITE SHALL BE DIRECTED AND/OR SHIELDED SO AS NOT TO CAUSE ANY OBJECTIONABLE GLARE OBSERVABLE FROM NEIGHBORING STREETS AND PROPERTIES. THE SOURCE (BULBS) OF SUCH LIGHTING SHALL NOT BE VISIBLE FROM SAID NEIGHBORING STREETS AND PROPERTIES. PHOTOMETRIC DIAGRAMS ARE SHOWN WITH SHIELDED CONDITIONS.

Planting and Landscape Notes

1. Contractors shall enter and exit site through pre-approved routes only.
2. No non-native plant species shall be introduced onto the site. All species shall be indigenous to the northeast region of North America.
3. If a straight specie is specified, no cultivars will be accepted without prior approval of designer.
4. No plants will be accepted that display mechanical injury, disease or specie irregularities.
5. Soil shall be prepped by removing all construction debris, loose roots and stones larger than 3".
6. All plants must be labeled when delivered to site.
7. Areas to be planted shall be marked and labeled by designer.
8. All plant locations and orientations in the field require approval from designer and owner prior to installation.
9. Test tree-pit for drainage before planting. Do not plant tree in pit if water is still evident after one hour. Contact site engineer or landscape designer if this condition is encountered.
10. All tree-planting to be coordinated with as-built utilities. Trees to be located minimum of 5' from active lines.
11. All trees shall be ball and burlap unless otherwise specified on Plant List.
12. Each new tree hole tree shall be twice the width of the rootball.
13. Burlap, wire, cords, ties and any wrapping materials must be removed from all rootballs before backfilling.
14. Plant all plants so top of rootball is slightly above surrounding soil(small and large plants)
15. No planting shall be done in muddy, rainy or frozen conditions.
16. All plants calling for "Overflowing" in the notes shall not be accepted by designer if plants are thin.
17. If planting is delayed for more than 3 hours after delivery, set plants in shade. Protect from weather and mechanical damage. Keep roots moist and cover with mulch.
18. Contractors shall leave site neat and orderly during course of project, and store materials and equipment in owner-approved locations away from all trees and plants. Store all unplanted plant material away from damaging sun.
19. If site conditions conflict with intended design, contractor shall alert Owner and designer.
20. No substitutions are to be made without the written or verbal consent of landscape designer and owner.
21. Create a size-specific water-well around each plant, 3' from center of tree, and mulch from the outside. Do not mulch crown.
22. Water thoroughly after planting each plant. Water schedule to be determined.
23. Spray for deer if planted in fall. Sometimes bucks mark their territory with their antlers.
24. Keep planting areas weed-free until plant is established.
25. Eco Lawn seeding shall be implemented by contractor familiar with this specie mix and with the process and approved by designer. This is not the same as casting contractor grass seed.
26. Pervious/Permeable Pavers and associated grass seeding shall be installed by contractor with experience in this process. This process requires establishment maintenance, in order to succeed.
27. Bermed areas shall be built with designer directing construction.
28. Street tree and surrounding tree-pit shall be installed by contractor experienced with these materials and approved by designer.
29. All plants require regular watering for the first two seasons to succeed.

POLE MOUNTED LIGHT (L1B)

GREENSHINE "L30" ARM MOUNTED 3000K LED FIXTURE. LOW GLARE CUTOFF SHIELD, DARK SKY COMPLIANT. CRI 80-100 RANGE. COLOR: BLACK. PHOTOCELL CONTROL. OR APPROVED EQUAL. MOUNTING HEIGHT ON BUILDING = 10 FEET

Illustrated Plant List



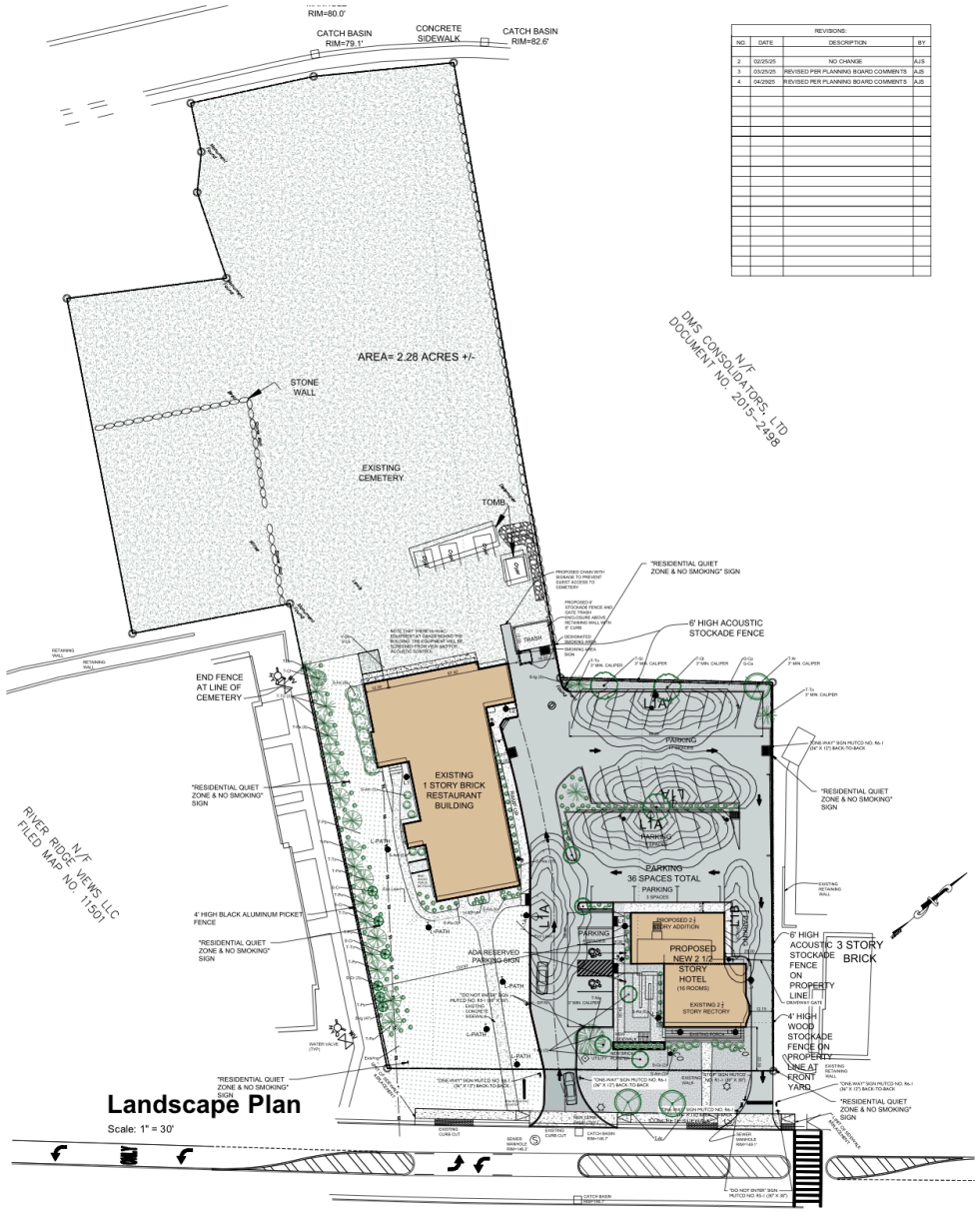

Landscape Plan

Scale: 1" = 30'

REVISIONS:			
NO.	DATE	DESCRIPTION	BY
2	02/25/25	NO CHANGE	AJS
3	03/25/25	REVISED PER PLANNING BOARD COMMENTS	AJS
4	04/29/25	REVISED PER PLANNING BOARD COMMENTS	AJS

Special Use Permit Amendment

Sheet 4 of 15 - Landscape and Lighting Plan

Owner:
Prophecy Theater, LLC
36 South Brett Street
Beacon, NY 12508

Architect:
Aryeh Siegel, Architect
84 Mason Circle
Beacon, New York 12508

Site / Civil Engineer:
Hudson Land Design
174 Main Street
Beacon, New York 12508

Surveyor:
Robert Oswald
175 WALSH ROAD PO BOX 1
LAGRANGEVILLE, NEW YORK 12540

Landscape Designer:
Landscape Restorations
7 Creek Drive
Beacon, New York 12508

1113 Wolcott Avenue
Beacon, New York
Scale: 1" = 30'
October 29, 2024

View 4

View 3

View 2

View 1

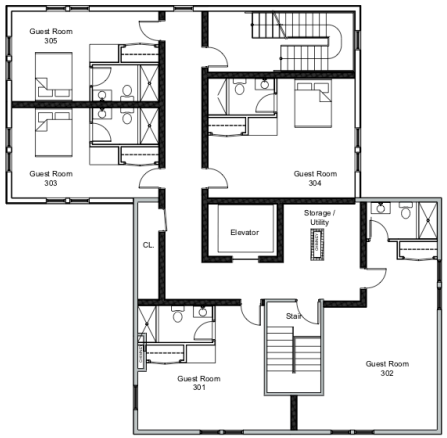

3rd Floor Plan: Hotel

Scale: $\frac{1}{8}$" = 1'-0"

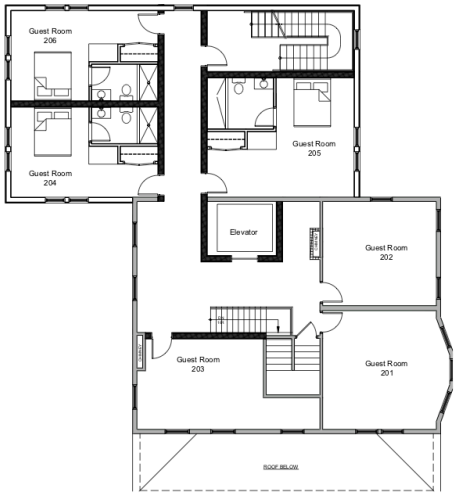

2nd Floor Plan: Hotel

Scale: $\frac{1}{8}$" = 1'-0"

1st Floor Plan: Hotel

Scale: $\frac{1}{8}$" = 1'-0"

REVISIONS			
NO.	DATE	DESCRIPTION	BY
1	01/28/25	REVISED PER PLANNING BOARD COMMENTS	AJS
2	02/25/25	REVISED PER PLANNING BOARD COMMENTS	AJS
3	03/25/25	REVISED PER PLANNING BOARD COMMENTS	AJS
4	04/28/25	REVISED PER PLANNING BOARD COMMENTS	AJS

Special Use Permit Amendment

Sheet 5 of 15 - Hotel Plans & Elevations

1113 Wolcott Avenue

Beacon, New York
Scale: AS NOTED
October 29, 2024

Owner:
Prophecy Theater, LLC
36 South Brett Street
Beacon, NY 12508

Architect:
Aryeh Siegel, Architect
84 Mason Circle
Beacon, New York 12508

Site / Civil Engineer:
Hudson Land Design
174 Main Street
Beacon, New York 12508

Surveyor:
Robert Oswald
175 WALSH ROAD PO BOX 1
LAGRANGEVILLE, NEW YORK 12540

Landscape Designer:
Landscape Restorations
7 Creek Drive
Beacon, New York 12508

REVISIONS:			
NO.	DATE	DESCRIPTION	BY
2	02/25/25	NO CHANGE	AJS
3	03/25/25	REVISED PER PLANNING BOARD COMMENTS	AJS
4	04/29/25	REVISED PER PLANNING BOARD COMMENTS	AJS

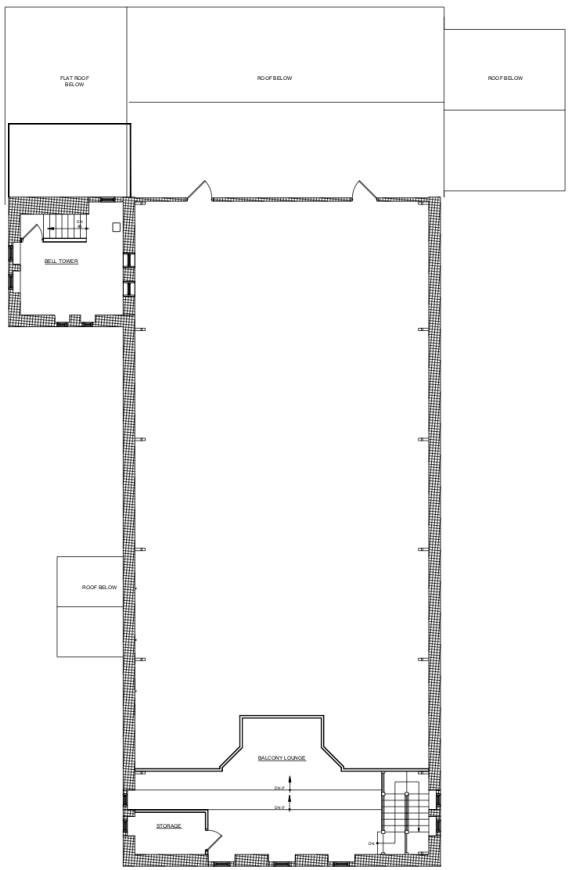

Upper Level Plan: Restaurant

Scale: $\frac{1}{8}$" = 1'-0"

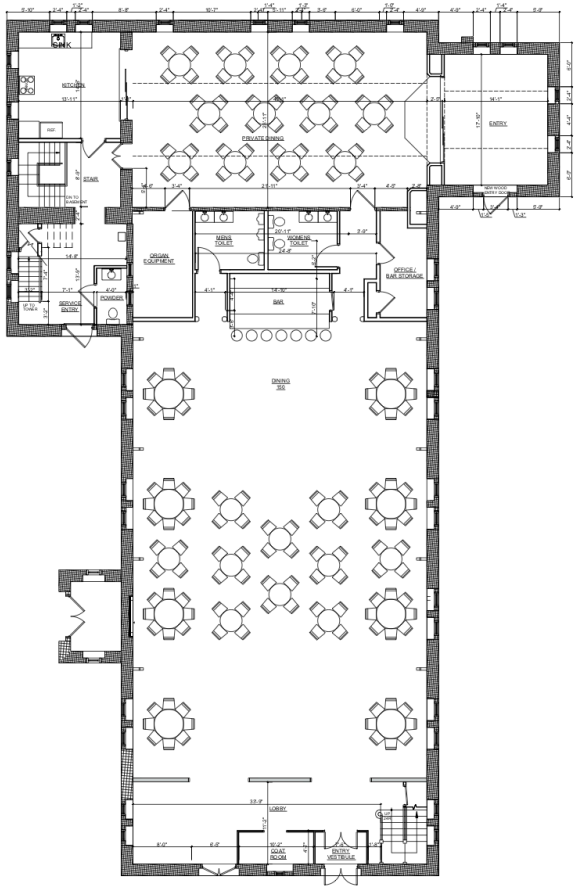

Main Level Plan: Restaurant

Scale: $\frac{1}{8}$" = 1'-0"

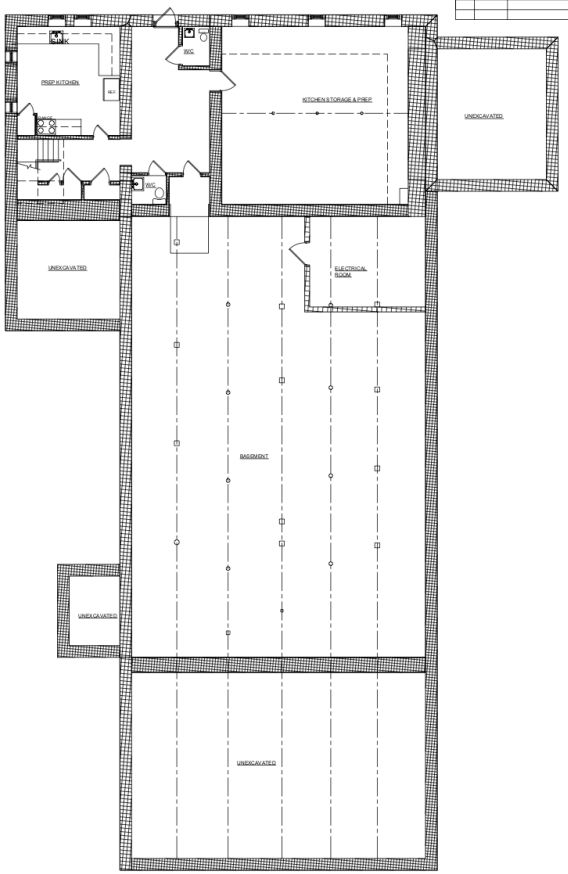

Basement Plan: Restaurant

Scale: $\frac{1}{8}$" = 1'-0"

Special Use Permit Amendment

Sheet 6 of 15 - Floor Plans

Owner:
Prophecy Theater, LLC
36 South Brett Street
Beacon, NY 12508

Architect:
Aryeh Siegel, Architect
84 Mason Circle
Beacon, New York 12508

Site / Civil Engineer:
Hudson Land Design
174 Main Street
Beacon, New York 12508

Surveyor:
Robert Oswald
175 WALSH ROAD PO BOX 1
LAGRANGEVILLE, NEW YORK 12540

Landscape Designer:
Landscape Restorations
7 Creek Drive
Beacon, New York 12508

1113 Wolcott Avenue
Beacon, New York
Scale: $\frac{1}{8}$" = 1'-0"
October 29, 2024

REVISIONS			
NO.	DATE	DESCRIPTION	BY
3	03/25/25	REVISED PER PLANNING BOARD COMMENTS	AJS
4	04/28/25	REVISED PER PLANNING BOARD COMMENTS	AJS

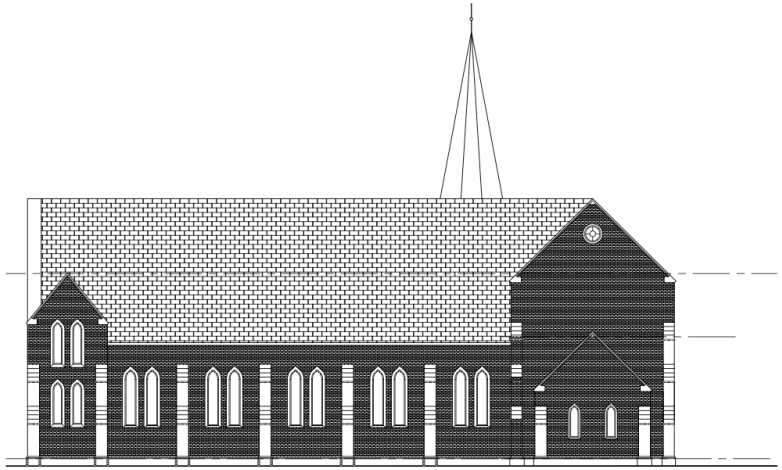

Elevation: Restaurant Building - North

Scale: $\frac{3}{32}$" = 1'-0"

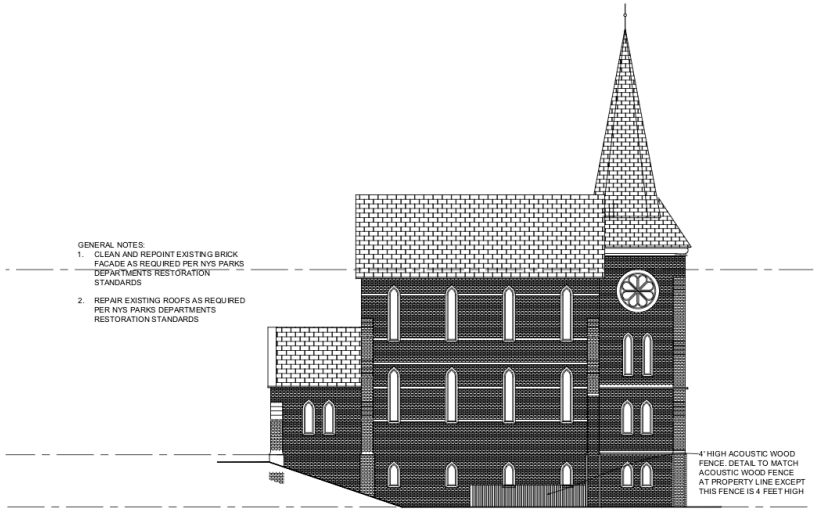

ELEVATION: WEST

Elevation: Restaurant Building - West

Scale: $\frac{3}{32}$" = 1'-0"

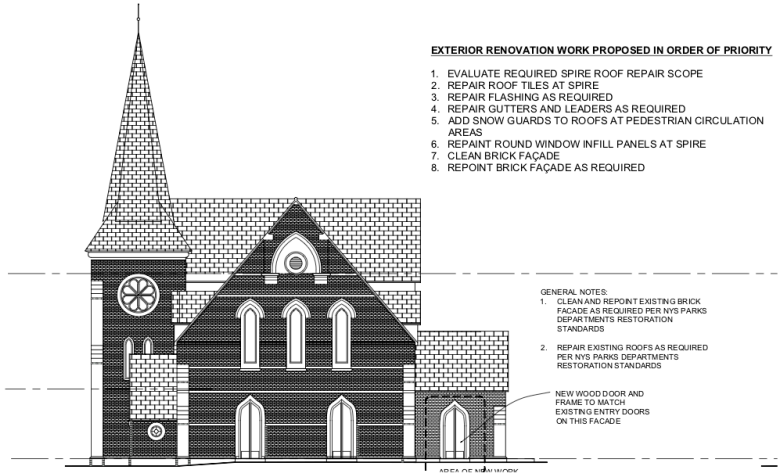

EXTERIOR RENOVATION WORK PROPOSED IN ORDER OF PRIORITY

1. EVALUATE REQUIRED SPIRE ROOF REPAIR SCOPE
2. REPAIR ROOF TILES AT SPIRE
3. REPAIR FLASHING AS REQUIRED
4. REPAIR GUTTERS AND LEADERS AS REQUIRED
5. ADD SNOW GUARDS TO ROOFS AT PEDESTRIAN CIRCULATION AREAS
6. REPAINT ROUND WINDOW INFILL PANELS AT SPIRE
7. CLEAN BRICK FAÇADE
8. REPOINT BRICK FAÇADE AS REQUIRED

Elevation: Restaurant Building - East

Scale: $\frac{3}{32}$" = 1'-0"

CONTRACTOR: ANS SLATE ROOFING, 5571 RT 9W , MARLBORO NY

1. ALL MISSING AND BROKEN SLATES WERE REPLACED.
2. EACH ROW WAS REPLACED WITH THE CORRECT COLOR TO MATCH THE EXISTING ROOFING PATTERN
3. APPROXIMATELY 100 SLATES WERE REPLACED, REPAIRED OR PUT BACK IN ORIGINAL ORDER.
4. SLATE ROOF ON MAIN BUILDING IS IN GOOD WORKING ORDER.
5. LOOSE / MISSING SIDING WAS REPAIRED.
6. MOLD TREATMENT WAS USED AT ROOF. APPROXIMATELY 10 GALLONS WERE USED IN A SPRAYER AND THE NORTH SIDE WAS TREATED.
7. CRICKET AREA WAS REPAIRED.



Elevation: Restaurant Building - South

Scale: $\frac{3}{32}$" = 1'-0"

Special Use Permit Amendment

Sheet 7 of 15 - Existing Building (Restaurant) Elevations

Owner:
Prophecy Theater, LLC
36 South Brett Street
Beacon, NY 12508

Architect:
Aryeh Siegel, Architect
84 Mason Circle
Beacon, New York 12508

Site / Civil Engineer:
Hudson Land Design
174 Main Street
Beacon, New York 12508

Surveyor:
Robert Oswald
175 WALSH ROAD PO BOX 1
LAGRANGEVILLE, NEW YORK 12540

Landscape Designer:
Landscape Restorations
7 Creek Drive
Beacon, New York 12508

1113 Wolcott Avenue
Beacon, New York
Scale: $\frac{3}{32}$" = 1'-0"
October 29, 2024

CEMETERY RESTORATION & MAINTENANCE NOTES:

APPLICANT WILL CLEAN UP AND MAINTAIN THE CEMETERY PROPERTY AS IT CURRENTLY EXISTS BY REGULARLY DOING THE FOLLOWING: (THIS WORK HAS ALREADY BEGUN, AND WILL CONTINUE).

1. CLEARING DEBRIS, DEAD TREES, GARBAGE AND FALLEN BRANCHES; AND
2. PERFORM REGULAR MAINTENANCE AND UPKEEP OF THE CEMETERY GROUNDS TO CONTROL GARBAGE AND VEGETATION GROWTH.

APPLICANT WILL MAKE BEST EFFORTS TO PURSUE OTHER RESTORATION EFFORTS THAT REQUIRE OUTSIDE CONSULTATION AND ADDITIONAL FUNDING, INCLUDING THE FOLLOWING:

3. WORK WITH A SPECIALIST IN NATIVE AND/OR HISTORIC VEGETATION RESTORATION TO CONDUCT AN EXISTING VEGETATION ASSESSMENT TO RECOMMEND HOW TO ADDRESS AND MANAGE THE SITE.
4. ASSESS HEADSTONES AND MONUMENTS TO DOCUMENT THE DESCRIPTIONS AND EXISTING CONDITIONS ON THE PREMISES.
5. AS APPROPRIATE, CONDUCT FURTHER LANDSCAPE RESTORATION PRIOR TO OR AFTER HEADSTONE RESTORATION. WORK WITH THE CEMETERY RESTORATION EXPERTS RECOMMENDED BY THE BEACON HISTORICAL SOCIETY OR PRESERVATION GROUP IN CONNECTION RE WITH ANY HEADSTONE REPAIRS, AND ANY WORK TO RESTORE AND PLACE ANY HEADSTONES IN THEIR ORIGINAL LOCATION AS NECESSARY AND APPROPRIATE.

SNOW REMOVAL AND STORAGE NOTES:

1. SNOW SHALL BE REMOVED WITHIN 8 HOURS AFTER A SNOW EVENT.
2. THE PEDESTRIAN PATH THROUGH THE CEMETERY SHALL BE MAINTAINED NO KEPT CLEAR OF SNOW AND ICE DURING THE WINTER MONTHS.

ROCK REMOVAL NOTES:

1. ROCK REMOVAL (IF NECESSARY) SHALL BE ACCOMPLISHED BY MECHANICAL METHODS AS MUCH AS POSSIBLE AND SHALL ONLY BE PERMITTED BETWEEN 8:00AM AND 5:00 PM ON ANY DAY WHICH ROCK REMOVAL IS PERMITTED.
2. ACCEPTABLE ROCK REMOVAL METHODS ARE RIPPING, HYDRAULIC HAMMER OR DRILLING HOLES WITH USE OF EXPANSIVE TOOLS AND/OR WEDGES.
3. IF MECHANICAL METHODS BECOME INEFFECTIVE DUE TO HARD ROCK, AND IT IS DETERMINED THAT BLASTING IS REQUIRED, IT SHALL BE BROUGHT TO THE ATTENTION OF THE CITY OF BEACON BUILDING DEPARTMENT. NO BLASTING SHALL COMMENCE UNTIL A BLASTING PROTOCOL IS SUBMITTED TO THE CITY OF BEACON BUILDING DEPARTMENT FOR REVIEW AND APPROVAL.
4. BLASTING PROTOCOL SHALL BE IN ACCORDANCE WITH §111 OF THE CITY OF BEACON CODE.

UNDERGROUND DETENTION INFILTRATION NOTES:

1. INFILTRATION TESTING SHALL BE CONDUCTED AT THE PROPOSED BOTTOM OF THE UNDERGROUND DETENTION SYSTEM DURING CONSTRUCTION TO VERIFY IF THE EXISTING SUB SOILS HAVE INFILTRATIVE CAPACITY. THE INFILTRATION RESULTS SHALL BE PROVIDED TO THE CITY OF BEACON BUILDING DEPARTMENT. THE RESULTS OF THE TESTING SHALL ALSO BE PROVIDED TO THE CITY ENGINEER AND ANY INFILTRATION TESTING CONDUCTED SHALL BE COORDINATED WITH THE CITY ENGINEER FOR JOINT TESTING.

LEGEND:

EXISTING PROPERTY LINE
ADJOINING PROPERTY LINE
EXISTING EASEMENT LINE
EXISTING STREAM
EXISTING WETLAND BOUNDARY
100' WETLAND BUFFER
EXISTING MAJOR CONTOUR (250)
EXISTING MINOR CONTOUR (252)
EXISTING TREE LINE
EXISTING OVER HEAD WIRE (OHW)
EXISTING UTILITY POLE
EXISTING SEWER SERVICE LINE (SS)
EXISTING SEWER LINE (S)
EXISTING SEWER MANHOLE
EXISTING SEWER CLEAN OUT
EXISTING WATER LINE (W)
EXISTING WATER SERVICE LINE (WS)
EXISTING WELL
EXISTING HYDRANT
EXISTING WATER SHUT OFF VALVE
EXISTING WATER VALVE
EXISTING STORM WATER LINE
EXISTING ROOF LEADER
EXISTING CATCH BASIN

PROPOSED MAJOR CONTOUR (250)
PROPOSED MINOR CONTOUR (252)
PROPOSED EASEMENT
PROPOSED TREE LINE
PROPOSED SEWER LINE (S)
PROPOSED SEWER SERVICE LINE (SS)
PROPOSED SEWER MANHOLE
PROPOSED SEWER CLEAN OUT
PROPOSED STORM WATER LINE (ST)
PROPOSED ROOF LEADER LINE (RL)
PROPOSED ROOF LEADER
PROPOSED WATER LINE (W)
PROPOSED WATER SERVICE LINE (WS)
PROPOSED WELL
PROPOSED HYDRANT
PROPOSED WATER SHUT OFF VALVE
PROPOSED WATER VALVE

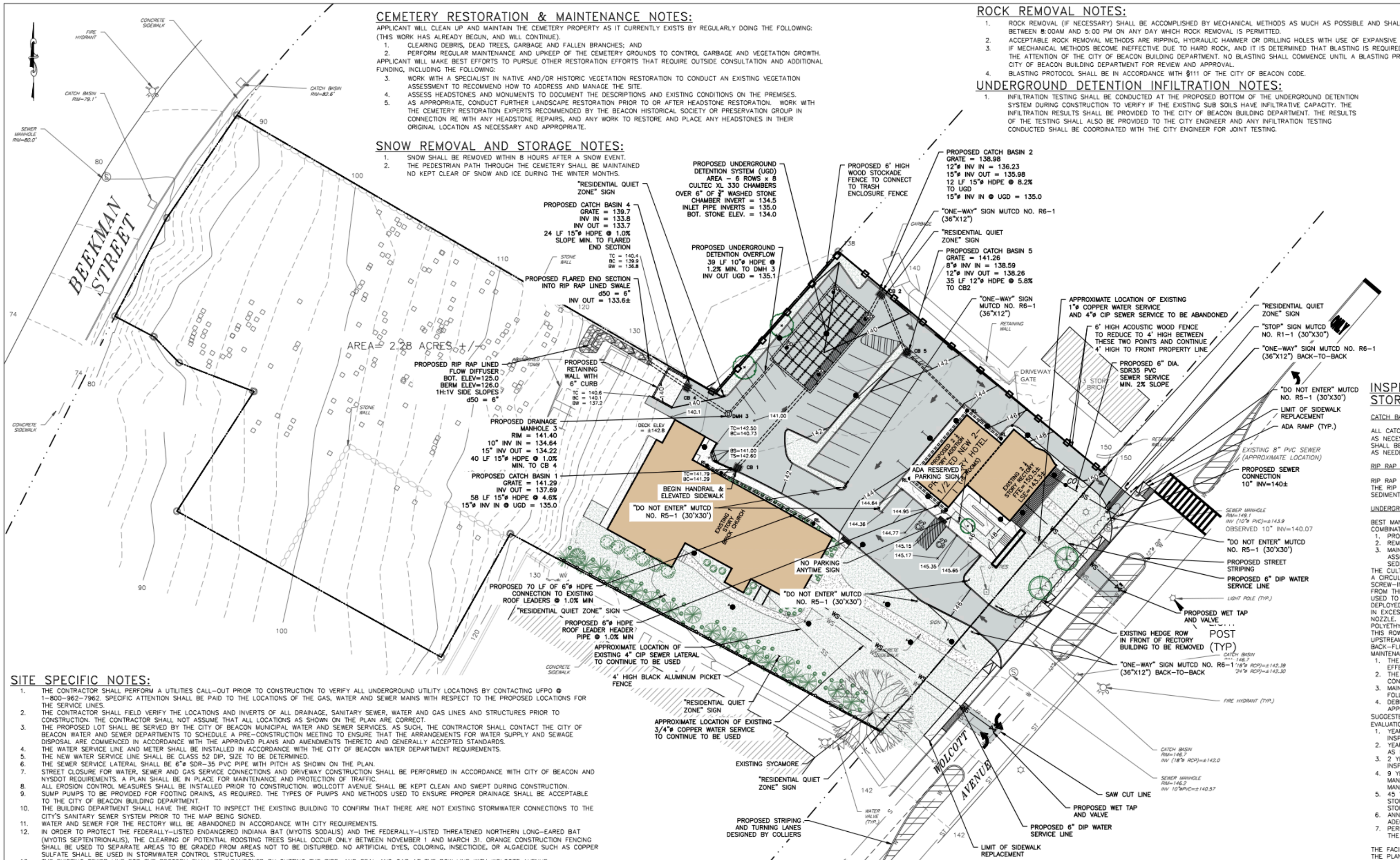

SITE SPECIFIC NOTES:

1. THE CONTRACTOR SHALL PERFORM A UTILITIES CALL-OUT PRIOR TO CONSTRUCTION TO VERIFY ALL UNDERGROUND UTILITY LOCATIONS BY CONTACTING UFPO @ 1-800-962-7962. SPECIFIC ATTENTION SHALL BE PAID TO THE LOCATIONS OF THE GAS, WATER AND SEWER MAINS WITH RESPECT TO THE PROPOSED LOCATIONS FOR THE SERVICE LINES.
2. THE CONTRACTOR SHALL FIELD VERIFY THE LOCATIONS AND INVERTS OF ALL DRAINAGE, SANITARY SEWER, WATER AND GAS LINES AND STRUCTURES PRIOR TO CONSTRUCTION. THE CONTRACTOR SHALL NOT ASSUME THAT ALL LOCATIONS AS SHOWN ON THE PLAN ARE CORRECT.
3. THE PROPOSED LOT SHALL BE SERVED BY THE CITY OF BEACON MUNICIPAL WATER AND SEWER SERVICES. AS SUCH, THE CONTRACTOR SHALL CONTACT THE CITY OF BEACON WATER AND SEWER DEPARTMENTS TO SCHEDULE A PRE-CONSTRUCTION MEETING TO ENSURE THAT THE ARRANGEMENTS FOR WATER SUPPLY AND SEWAGE DISPOSAL ARE COMMENCED IN ACCORDANCE WITH THE APPROVED PLANS AND AMENDMENTS THERETO AND GENERALLY ACCEPTED STANDARDS.
4. THE WATER SERVICE LINE AND METER SHALL BE INSTALLED IN ACCORDANCE WITH THE CITY OF BEACON WATER DEPARTMENT REQUIREMENTS.
5. THE NEW WATER SERVICE LINE SHALL BE CLASS 52 DIP, SIZE TO BE DETERMINED.
6. THE SEWER SERVICE LATERAL SHALL BE 6"ø SDR-35 PVC PIPE WITH PITCH AS SHOWN ON THE PLAN.
7. STREET CLOSURE FOR WATER, SEWER AND GAS SERVICE CONNECTIONS AND DRIVEWAY CONSTRUCTION SHALL BE PERFORMED IN ACCORDANCE WITH CITY OF BEACON AND NYSDOT REQUIREMENTS. A PLAN SHALL BE IN PLACE FOR MAINTENANCE AND PROTECTION OF TRAFFIC.
8. ALL EROSION CONTROL MEASURES SHALL BE INSTALLED PRIOR TO CONSTRUCTION. WOLLCOTT AVENUE SHALL BE KEPT CLEAN AND SWEPT DURING CONSTRUCTION.
9. SUMP PUMPS TO BE PROVIDED FOR FOOTING DRAINS, AS REQUIRED. THE TYPES OF PUMPS AND METHODS USED TO ENSURE PROPER DRAINAGE SHALL BE ACCEPTABLE TO THE CITY OF BEACON BUILDING DEPARTMENT.
10. THE BUILDING DEPARTMENT SHALL HAVE THE RIGHT TO INSPECT THE EXISTING BUILDING TO CONFIRM THAT THERE ARE NOT EXISTING STORMWATER CONNECTIONS TO THE CITY'S SANITARY SEWER SYSTEM PRIOR TO THE MAP BEING SIGNED.
11. WATER AND SEWER FOR THE RECTORY WILL BE ABANDONED IN ACCORDANCE WITH CITY REQUIREMENTS.
12. IN ORDER TO PROTECT THE FEDERALLY-LISTED ENDANGERED INDIANA BAT (MYOTIS SODALIS) AND THE FEDERALLY-LISTED THREATENED NORTHERN LONG-EARED BAT (MYOTIS SEPTENTRIONALIS), THE CLEARING OF POTENTIAL ROOSTING TREES SHALL OCCUR ONLY BETWEEN NOVEMBER 1 AND MARCH 31. ORANGE CONSTRUCTION FENCING SHALL BE USED TO SEPARATE AREAS TO BE GRADED FROM AREAS NOT TO BE DISTURBED. NO ARTIFICIAL DYES, COLORING, INSECTICIDE, OR ALGAECIDE SUCH AS COPPER SULFATE SHALL BE USED IN STORMWATER CONTROL STRUCTURES.
13. THE EXISTING SEWER LINE FOR THE RECTORY SHALL BE ABANDONED BY CUTTING THE PIPE, AND SEAL AND CAP AT THE ROW LINE WITH WOLCOTT AVENUE.
14. THE EXISTING WATER SERVICE LINES TO THE BUILDINGS SHALL BE ABANDONED BY REMOVING UP TO THE CORPORATION STOP.

SIGHT DISTANCE NOTE:

MAIN ENTRANCE:
THE SIGHT DISTANCES AT THE PROPOSED DRIVEWAY LOCATION WERE ANALYZED. BASED ON FIELD MEASUREMENTS, THE EXISTING SIGHT DISTANCES ARE APPROXIMATELY 433 FEET LOOKING LEFT (NORTH) AND 544 FEET RIGHT (SOUTH) FROM THE PROPOSED ACCESS. EXISTING STOPPING SIGHT DISTANCES ARE APPROXIMATELY 336 FEET LOOKING LEFT (NORTH) AND 534 FEET RIGHT (SOUTH) FROM THE PROPOSED ACCESS. SIGHT DISTANCES ARE BASED ON AMERICAN ASSOCIATION OF STATE HIGHWAY AND TRANSPORTATION OFFICIALS (AASHTO) CRITERIA THE STOPPING SIGHT DISTANCE (200 FEET) AND INTERSECTION SIGHT DISTANCE (335 FEET) FOR THE 30 MPH POSTED SPEED LIMIT ALONG ROUTE 9D WILL BE SATISFIED. AVAILABLE NYSDOT SPEED DATA FOR ROUTE 9D IN THIS AREA INDICATES THAT THE 85TH PERCENTILE SPEEDS ARE APPROXIMATELY 37 TO 38 MPH. FOR A 40 MPH DESIGN SPEED, AASHTO REQUIRES A MINIMUM 305 FOOT STOPPING SIGHT DISTANCE, 385 FEET MINIMUM INTERSECTION SIGHT DISTANCE LEFT, 445 FEET MINIMUM INTERSECTION SIGHT DISTANCE RIGHT. AND TO ALLOW FOR THE SAFE OPERATION OF THE INTERSECTION, THIS REQUIRED STOPPING SIGHT DISTANCE WILL ALSO BE SATISFIED. THE HEDGE ROW IMMEDIATELY NORTH OF THE PROPOSED DRIVEWAY LOCATION ON THE WEST SIDE OF ROUTE 9D SHALL BE REMOVED IN ORDER TO MAXIMIZE THE SIGHT DISTANCE LOOKING TO THE NORTH FROM THE SITE DRIVEWAY.

SOUTHERLY EGRESS ONLY LOOP:
THE SIGHT DISTANCES AT THE PROPOSED DRIVEWAY LOCATION WERE ANALYZED. BASED ON FIELD MEASUREMENTS, THE EXISTING SIGHT DISTANCES ARE APPROXIMATELY 389 FEET LOOKING LEFT (NORTH) AND 536 FEET RIGHT (SOUTH) FROM THE PROPOSED ACCESS. EXISTING STOPPING SIGHT DISTANCES ARE APPROXIMATELY 331 FEET LOOKING LEFT (NORTH) AND 501 FEET RIGHT (SOUTH) FROM THE PROPOSED ACCESS. SIGHT DISTANCES ARE BASED ON AMERICAN ASSOCIATION OF STATE HIGHWAY AND TRANSPORTATION OFFICIALS (AASHTO) CRITERIA THE STOPPING SIGHT DISTANCE (200 FEET) AND INTERSECTION SIGHT DISTANCE (335 FEET) FOR THE 30 MPH POSTED SPEED LIMIT ALONG ROUTE 9D WILL BE SATISFIED. AVAILABLE NYSDOT SPEED DATA FOR ROUTE 9D IN THIS AREA INDICATES THAT THE 85TH PERCENTILE SPEEDS ARE APPROXIMATELY 37 TO 38 MPH. FOR A 40 MPH DESIGN SPEED, AASHTO REQUIRES A MINIMUM 305 FOOT STOPPING SIGHT DISTANCE, 385 FEET MINIMUM INTERSECTION SIGHT DISTANCE LEFT, 445 FEET MINIMUM INTERSECTION SIGHT DISTANCE RIGHT. AND TO ALLOW FOR THE SAFE OPERATION OF THE INTERSECTION. THIS REQUIRED STOPPING SIGHT DISTANCE WILL ALSO BE SATISFIED.

INSPECTION SCHEDULE & LONG TERM MAINTENANCE OF STORMWATER STRUCTURES

CATCH BASINS AND PIPING:

ALL CATCH BASINS SHALL BE INSPECTED AFTER EACH STORM EVENT FOR SEDIMENT ACCUMULATION, AND DEBRIS, AND REMOVE AS NECESSARY. WHEN SEDIMENT ACCUMULATION WITHIN THE CATCH BASIN SUMP REACHES 1/2 OF THE SUMP DEPTH, IT SHALL BE REMOVED. ASSOCIATED PIPING SHALL BE INSPECTED ANNUALLY AND ACCUMULATED SEDIMENT SHALL BE REMOVED AS NEEDED.

RIP RAP OUTLET PROTECTION AND FLOW DIFFUSER:

RIP RAP OUTLET PROTECTION SHALL BE INSPECTED AFTER EACH STORM AND CLEARED OF ANY SEDIMENT AND/OR DEBRIS. IF THE RIP RAP STONE BECOMES SILTED WITH SEDIMENT, IT MAY REQUIRE REMOVAL OF THE RIP RAP STONE SO THAT THE SEDIMENT CAN BE REMOVED PROPERLY. REPLACE RIP RAP STONE AS REQUIRED.

UNDERGROUND DETENTION:

BEST MANAGEMENT PRACTICE FOR MAINTAINING OPTIMUM PERFORMANCE OF THE UNDERGROUND INFILTRATION SYSTEM IS A COMBINATION OF THE FOLLOWING:

1. PROPER MAINTENANCE OF THE INLET ROW.
2. REMOVAL OF ACCUMULATED SEDIMENT FROM THE UPSTREAM CATCH BASIN AND STORMWATER COLLECTION SYSTEM, AND
3. MAINTAINING THE SITE IMPERVIOUS AND LAWN AREAS IN A STABLE CONDITION. ANY FUTURE LAND DISTURBANCE ASSOCIATED WITH MAINTENANCE OF THE BUILDINGS AND GROUNDS SHALL CAREFULLY PREPARE AN EROSION AND SEDIMENT CONTROL PLAN TO LIMIT TRANSPORT OF SEDIMENT LADEN RUNOFF TO THE COLLECTION SYSTEM.

THE CULTEC SYSTEM SHALL BE EQUIPPED WITH AN INSPECTION PORT LOCATED ON THE INLET ROW. THE INSPECTION PORT IS A CIRCULAR CAST BOX PLACED IN A RECTANGULAR CONCRETE COLLAR. WHEN THE LID IS REMOVED, A 6-INCH PIPE WITH A SCREW-IN PLUG WILL BE EXPOSED. REMOVE THE PLUG. THIS WILL PROVIDE ACCESS TO THE CULTEC CHAMBER ROW BELOW. FROM THE SURFACE, THROUGH THIS ACCESS, THE SEDIMENT MAY BE MEASURED AT THIS LOCATION. A STADIA ROD MAY BE USED TO MEASURE THE DEPTH OF SEDIMENT IF ANY IN THIS ROW. ADDITIONALLY, CCTV INSPECTION OF THIS ROW CAN BE DEPLOYED THROUGH THIS ACCESS PORT TO DETERMINE IF ANY SEDIMENT HAS ACCUMULATED. IF THE DEPTH OF SEDIMENT IS IN EXCESS OF 3 INCHES, THEN THIS ROW SHOULD BE CLEANED WITH HIGH PRESSURE WATER THROUGH A CULVERT CLEANING NOZZLE. THIS WOULD BE CARRIED OUT THROUGH THE UPSTREAM STRUCTURES. THE INLET ROW IS PLACED ON A POLYETHYLENE LINER TO PREVENT SCOURING OF THE WASHED STONE BENEATH THIS ROW. THIS FACILITATES THE FLUSHING OF THIS ROW WITH HIGH PRESSURE WATER THROUGH A CULVERT CLEANING NOZZLE. THE NOZZLE IS DEPLOYED THROUGH THE UPSTREAM STRUCTURE AND EXTENDED TO THE END OF THE ROW. THE WATER IS TURNED ON AND THE INLET ROW IS BACK-FLUSHED INTO THE STRUCTURE WHERE IT IS REMOVED BY USING A VACUUM TRUCK.

MAINTENANCE GUIDELINES:

1. THE OWNER SHALL KEEP A MAINTENANCE LOG WHICH SHALL INCLUDE DETAILS OF ANY EVENTS WHICH WOULD HAVE AN EFFECT ON THE SYSTEM'S OPERATIONAL CAPACITY.
2. THE OPERATION AND MAINTENANCE PROCEDURE SHALL BE REVIEWED PERIODICALLY AND CHANGED TO MEET SITE CONDITIONS.
3. MAINTENANCE OF THE STORMWATER MANAGEMENT SYSTEM SHALL BE PERFORMED BY QUALIFIED WORKERS AND SHALL FOLLOW APPLICABLE OCCUPATIONAL HEALTH AND SAFETY REQUIREMENTS.
4. DEBRIS REMOVED FROM THE STORMWATER MANAGEMENT SYSTEM SHALL BE DISPOSED OF IN ACCORDANCE WITH APPLICABLE LAWS AND REGULATIONS.

SUGGESTED MAINTENANCE SCHEDULE (TO BE RE-ASSESSED BY THE OPERATOR PERIODICALLY BASED ON SITE CONDITIONS AND EVALUATION OF SYSTEM FUNCTIONALITY):

1. YEAR 1: INSPECT INLETS AND OUTLETS MONTHLY FOR ANY CLOGGING, AND REMOVE DEBRIS AS MAY BE NECESSARY. INSPECT THE SURFACE AROUND THE CHAMBERS FOR ANY DEPRESSIONS.
2. YEAR 2 AND AFTER: INSPECT INLETS AND OUTLETS EVERY SPRING AND FALL FOR ANY CLOGGING, AND REMOVE DEBRIS AS MAY BE NECESSARY. INSPECT THE SURFACE AROUND THE CHAMBERS FOR ANY DEPRESSIONS.
3. 2 YEARS AFTER COMMISSIONING: INSPECT THE INTERIOR OF THE STORMWATER MANAGEMENT CHAMBERS THROUGH INSPECTION PORT FOR DEFICIENCIES USING CCTV OR COMPARABLE TECHNIQUE.
4. 9 YEARS AFTER COMMISSIONING, AND EVERY 9 YEARS THEREAFTER (OR AS MAY BE NEEDED): CLEAN STORMWATER MANAGEMENT CHAMBERS AND FEED CONNECTORS OF ANY DEBRIS. INSPECT THE INTERIOR OF THE STORMWATER MANAGEMENT CHAMBERS THROUGH INSPECTION PORT FOR DEFICIENCIES USING CCTV OR COMPARABLE TECHNIQUE.
5. 45 YEARS AFTER COMMISSIONING: A PROFESSIONAL ENGINEER SHALL ASSESS THE REMAINING LIFE EXPECTANCY OF THE STORMWATER MANAGEMENT CHAMBERS AND RECOMMEND ACTIONS TO REHABILITATE, RESTORE OR REPLACE THE STORMWATER MANAGEMENT CHAMBERS AS MAY BE REQUIRED.
6. ANNUALLY: CONFIRM THAT NO UNAUTHORIZED MODIFICATIONS HAVE BEEN PERFORMED TO THE SITE THAT MAY IMPACT THE ADEQUATE FUNCTIONING OF THE SYSTEM.
7. PERIODICALLY: MONITOR WATER LEVELS IN THE CHAMBER SYSTEM FOLLOWING SIGNIFICANT STORM EVENTS. DEWATERING OF THE SYSTEM SHOULD TAKE NO LONGER THAN 24 HOURS.

THE FACILITY OWNER SHALL PROVIDE FOR THE PERIODIC INSPECTION OF THE STORMWATER FACILITIES IN ACCORDANCE WITH THE PLANS, AND SHALL HAVE THE FACILITIES INSPECTED ON A YEARLY BASIS BY A PROFESSIONAL ENGINEER LICENSED IN THE STATE OF NEW YORK, TO DETERMINE THE CONDITION AND INTEGRITY OF THE STORMWATER CONTROL MEASURES. THE INSPECTING PROFESSIONAL SHALL PREPARE AND SUBMIT TO THE CITY OF BEACON WITHIN 30 DAYS OF THE INSPECTION BUT NOT LATER THAN JUNE 1 OF EACH YEAR, A WRITTEN REPORT OF THE FINDINGS INCLUDING RECOMMENDATIONS FOR THOSE ACTIONS NECESSARY FOR THE CONTINUATION OF THE STORMWATER CONTROL MEASURES.

APPROVED BY RESOLUTION OF THE PLANNING BOARD OF THE CITY OF BEACON, NEW YORK, ON THE

_______ DAY OF _______, 20___, SUBJECT TO ALL REQUIREMENTS AND CONDITIONS OF SAID RESOLUTION. ANY CHANGE, ERASURE, MODIFICATION OR REVISION OF THIS PLAT, AS APPROVED, SHALL VOID THIS APPROVAL.

SIGNED THIS _______ DAY OF _______, 20___, BY

_______________ CHAIRMAN

_______________ SECRETARY

IN ABSENCE OF THE CHAIRMAN OR SECRETARY, THE ACTING CHAIRMAN OR ACTING SECRETARY RESPECTIVELY MAY SIGN IN THIS PLACE.

DRAWN BY: ESR — CHECKED BY: MAB

NO.	DATE	DESCRIPTION	BY	NO.	DATE	DESCRIPTION	BY
1	2/25/25	UPDATED PLAN SET	CMB				
2	3/25/25	NO CHANGE THIS SHEET	CMB				
3	4/29/25	UPDATED PLAN SET	CMB				

GRADING & UTILITY PLAN
SCALE: 1" = 30'
GRAPHIC SCALE
30 0 15 30 60 120
(IN FEET)
1 inch = 30 ft.

STATE OF NEW YORK · MICHAEL A. BODENDORF · 084466 · LICENSED PROFESSIONAL ENGINEER
SEAL

HUDSON LAND DESIGN
HUDSON LAND DESIGN
PROFESSIONAL ENGINEERING P.C.
174 MAIN ST., BEACON, NEW YORK 12508
13 CHAMBERS ST., NEWBURGH, NEW YORK 12550
PH: 845-440-6926
F: 845-440-6637

GRADING & UTILITY PLAN
1113 WOLCOTT AVENUE AMENDED SITE PLAN

1113 WOLCOTT AVENUE
CITY OF BEACON
DUTCHESS COUNTY, NEW YORK
TAX ID: 5954-26-651901

JOB #: 2021:022
DATE: 10/29/2024
SCALE: 1" = 30'
TITLE: GU-1

UNAUTHORIZED ALTERATIONS OR ADDITIONS TO THIS DRAWING IS A VIOLATION OF SECTION 7209.2 OF THE NEW YORK EDUCATION LAW

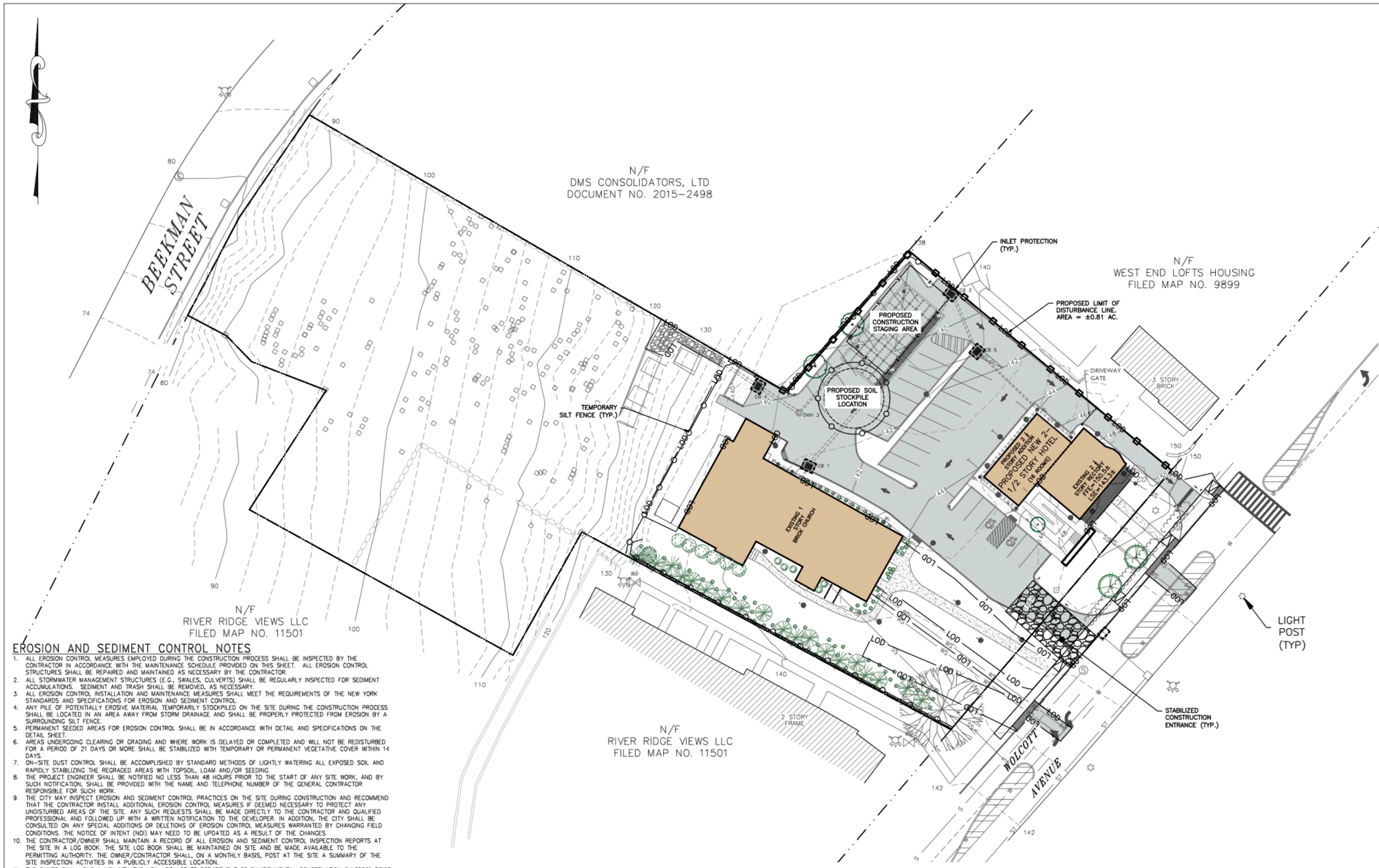

LEGEND:

- EXISTING PROPERTY LINE
- ADJOINING PROPERTY LINE
- EXISTING EASEMENT LINE
- EXISTING STREAM
- EXISTING WETLAND BOUNDARY
- 100' WETLAND BUFFER
- EXISTING MAJOR CONTOUR (250)
- EXISTING MINOR CONTOUR (252)
- EXISTING TREE LINE
- EXISTING OVER HEAD WIRE (OHW)
- EXISTING UTILITY POLE
- EXISTING SEWER SERVICE LINE (SS)
- EXISTING SEWER LINE (S)
- EXISTING SEWER MANHOLE
- EXISTING SEWER CLEAN OUT
- EXISTING WATER LINE (W)
- EXISTING WATER SERVICE LINE (WS)
- EXISTING WELL
- EXISTING HYDRANT
- EXISTING WATER SHUT OFF VALVE
- EXISTING WATER VALVE
- EXISTING STORM WATER LINE
- EXISTING ROOF LEADER
- EXISTING CATCH BASIN
- PROPOSED MAJOR CONTOUR (250)
- PROPOSED MINOR CONTOUR (252)
- PROPOSED EASEMENT
- PROPOSED TREE LINE
- PROPOSED SEWER LINE (S)
- PROPOSED SEWER SERVICE LINE (SS)
- PROPOSED SEWER MANHOLE
- PROPOSED SEWER CLEAN OUT
- PROPOSED STORM WATER LINE (ST)
- PROPOSED ROOF LEADER LINE (RL)
- PROPOSED ROOF LEADER
- PROPOSED WATER LINE (W)
- PROPOSED WATER SERVICE LINE (WS)
- PROPOSED WELL
- PROPOSED HYDRANT
- PROPOSED WATER SHUT OFF VALVE
- PROPOSED WATER VALVE
- PROPOSED SILT FENCE
- PROPOSED LIMIT OF DISTURBANCE (LOD)
- PROPOSED CONSTRUCTION ENTRANCE

EROSION AND SEDIMENT CONTROL NOTES

1. ALL EROSION CONTROL MEASURES EMPLOYED DURING THE CONSTRUCTION PROCESS SHALL BE INSPECTED BY THE CONTRACTOR IN ACCORDANCE WITH THE MAINTENANCE SCHEDULE PROVIDED ON THIS SHEET. ALL EROSION CONTROL STRUCTURES SHALL BE REPAIRED AND MAINTAINED AS NECESSARY BY THE CONTRACTOR.
2. ALL STORMWATER MANAGEMENT STRUCTURES (E.G., SWALES, CULVERTS) SHALL BE REGULARLY INSPECTED FOR SEDIMENT ACCUMULATIONS. SEDIMENT AND TRASH SHALL BE REMOVED, AS NECESSARY.
3. ALL EROSION CONTROL INSTALLATION AND MAINTENANCE MEASURES SHALL MEET THE REQUIREMENTS OF THE NEW YORK STANDARDS AND SPECIFICATIONS FOR EROSION AND SEDIMENT CONTROL.
4. ANY PILE OF POTENTIALLY EROSIVE MATERIAL TEMPORARILY STOCKPILED ON THE SITE DURING THE CONSTRUCTION PROCESS SHALL BE LOCATED IN AN AREA AWAY FROM STORM DRAINAGE AND SHALL BE PROPERLY PROTECTED FROM EROSION BY A SURROUNDING SILT FENCE.
5. PERMANENT SEEDED AREAS FOR EROSION CONTROL SHALL BE IN ACCORDANCE WITH DETAIL AND SPECIFICATIONS ON THE DETAIL SHEET.
6. AREAS UNDERGOING CLEARING OR GRADING AND WHERE WORK IS DELAYED OR COMPLETED AND WILL NOT BE REDISTURBED FOR A PERIOD OF 21 DAYS OR MORE SHALL BE STABILIZED WITH TEMPORARY OR PERMANENT VEGETATIVE COVER WITHIN 14 DAYS.
7. ON-SITE DUST CONTROL SHALL BE ACCOMPLISHED BY STANDARD METHODS OF LIGHTLY WATERING ALL EXPOSED SOIL AND RAPIDLY STABILIZING THE REGRADED AREAS WITH TOPSOIL, LOAM AND/OR SEEDING.
8. THE PROJECT ENGINEER SHALL BE NOTIFIED NO LESS THAN 48 HOURS PRIOR TO THE START OF ANY SITE WORK, AND BY SUCH NOTIFICATION, SHALL BE PROVIDED WITH THE NAME AND TELEPHONE NUMBER OF THE GENERAL CONTRACTOR RESPONSIBLE FOR SUCH WORK.
9. THE CITY MAY INSPECT EROSION AND SEDIMENT CONTROL PRACTICES ON THE SITE DURING CONSTRUCTION AND RECOMMEND THAT THE CONTRACTOR INSTALL ADDITIONAL EROSION CONTROL MEASURES IF DEEMED NECESSARY TO PROTECT ANY UNDISTURBED AREAS OF THE SITE. ANY SUCH REQUESTS SHALL BE MADE DIRECTLY TO THE CONTRACTOR AND QUALIFIED PROFESSIONAL AND FOLLOWED UP WITH A WRITTEN NOTIFICATION TO THE DEVELOPER. IN ADDITION, THE CITY SHALL BE CONSULTED ON ANY SPECIAL ADDITIONS OR DELETIONS OF EROSION CONTROL MEASURES WARRANTED BY CHANGING FIELD CONDITIONS. THE NOTICE OF INTENT (NOI) MAY NEED TO BE UPDATED AS A RESULT OF THE CHANGES.
10. THE CONTRACTOR/OWNER SHALL MAINTAIN A RECORD OF ALL EROSION AND SEDIMENT CONTROL INSPECTION REPORTS AT THE SITE IN A LOG BOOK. THE SITE LOG BOOK SHALL BE MAINTAINED ON SITE AND BE MADE AVAILABLE TO THE PERMITTING AUTHORITY. THE OWNER/CONTRACTOR SHALL, ON A MONTHLY BASIS, POST AT THE SITE A SUMMARY OF THE SITE INSPECTION ACTIVITIES IN A PUBLICLY ACCESSIBLE LOCATION.
11. THE OWNER SHALL FILE A NOI WITH THE NEW YORK STATE DEPARTMENT OF ENVIRONMENTAL CONSERVATION (NYSDEC) PRIOR TO COMMENCING CONSTRUCTION ACTIVITIES AND A NOTICE OF TERMINATION (NOT) WITH THE NYSDEC FOLLOWING CONSTRUCTION ACTIVITIES.
12. IF GROUNDWATER IS ENCOUNTERED DURING CONSTRUCTION ACTIVITIES, THE CONTRACTOR SHALL CONSTRUCT A DEWATERING PIT IN ACCORDANCE WITH NEW YORK STANDARDS AND SPECIFICATIONS FOR EROSION AND SEDIMENT CONTROL (AKA SUMP PIT) TO FILTER WATER FOR PUMPING TO A SUITABLE LOCATION.
13. WHEN ALL DISTURBED AREAS ARE STABLE, ALL TEMPORARY EROSION AND SEDIMENT CONTROL MEASURES SHALL BE REMOVED PER THE APPROVAL OF THE CITY AND QUALIFIED PROFESSIONAL.
14. UPON COMPLETION OF CONSTRUCTION, THE PARCEL OWNER(S) AND SUBSEQUENTLY THE HOMEOWNERS ASSOCIATION SHALL BE RESPONSIBLE FOR THE INSPECTION AND MAINTENANCE OF THE STORMWATER MANAGEMENT SYSTEM. THE STORMWATER MANAGEMENT SYSTEM SHALL BE INSPECTED QUARTERLY AND AFTER EACH SIGNIFICANT RAINFALL EVENT. THE OWNER(S) SHALL MAINTAIN A RECORD OF INSPECTION AND MAINTENANCE REPORTS AT THE SITE. REFER TO THE SWPPP FOR INSPECTION REQUIREMENTS AND FUTURE MAINTENANCE.

SOIL RESTORATION NOTES:

1. THE CONSTRACTOR SHALL EMPLOY SOIL RESTORATION TO ALL DISTURBED AREAS THAT WILL REMAIN LANDSCAPED.
2. FOR HEAVY TRAFFIC AREAS, FULL SOIL REASTORATION WILL BE REQUIRED. FULL SOIL RESTORATION CONSISTS OF USE OF A BULLDOZER WITH A DEEP RIPPER ATTACHED TO IT. THE RIPPING SHALL BE DONE TO A DEPTH OF 12"-24". COMPOST IS PLACED OVER THE RIPPED SOIL, THEN WORKED INTO THE SOIL WITH A DEEP SUB-SOILER.
3. FOR LIGHT TRAFFIC AREAS, SOIL RESTORATION MAY BE ACCOMPLISHED BY MEANS OF TILLING THE SOIL WITH A DISK TYPE TILLER PULLED BY A TRACTOR OR PLACEMENT OF TOPSOIL OVER THE EXISTING SOIL A.O.B.E.

INSPECTION SCHEDULE & MAINTENANCE OF EROSION AND SEDIMENT CONTROL MEASURES

PERMANENT AND TEMPORARY VEGETATION:
INSPECT ALL AREAS THAT HAVE RECEIVED VEGETATION EVERY SEVEN DAYS AND AFTER EVERY STORM EVENT WITH RAINFALL THAT EQUALS OR EXCEEDS 0.5 INCH. ALL AREAS DAMAGED BY EROSION OR WHERE SEED HAS NOT ESTABLISHED SHALL BE REPAIRED AND RESTABILIZED IMMEDIATELY.

STABILIZED CONSTRUCTION ENTRANCE:
INSPECT THE ENTRANCE PAD EVERY SEVEN DAYS AND AFTER EVERY STORM EVENT WITH RAINFALL THAT EQUALS OR EXCEEDS 0.5 INCH. CHECK FOR MUD, SEDIMENT BUILD-UP AND PAD INTEGRITY. MAKE DAILY INSPECTIONS DURING WET WEATHER. REGRADE PAD AS NEEDED FOR RUNOFF CONTROL. WASH AND REPLACE STONE AS NEEDED. THE STONE IN THE ENTRANCE SHOULD BE WASHED OR REPLACED WHENEVER THE ENTRANCE FAILS TO REDUCE MUD BEING CARRIED OFF SITE BY VEHICLES. IMMEDIATELY REMOVE MUD AND SEDIMENT TRACKED OR WASHED ONTO PUBLIC ROADS BY BRUSHING OR SWEEPING. REMOVE TEMPORARY CONSTRUCTION ENTRANCE AS SOON AS THEY ARE NO LONGER NEEDED TO PROVIDE ACCESS TO THE SITE AS DIRECTED BY PROJECT ENGINEER.

SILT FENCE:
INSPECT FOR DAMAGE EVERY SEVEN DAYS AND AFTER EVERY STORM EVENT WITH RAINFALL THAT EQUALS OR EXCEEDS 0.5 INCH. MAKE ALL REPAIRS IMMEDIATELY. REMOVE SEDIMENT FROM THE UP-SLOPE FACE OF THE FENCE BEFORE IT ACCUMULATES TO A HEIGHT EQUAL TO ONE-QUARTER THE HEIGHT OF THE FENCE. IF FENCE FABRIC TEARS, BEGINS TO DECOMPOSE, OR IN ANY WAY BECOMES INEFFECTIVE, REPLACE THE AFFECTED SECTION OF FENCE IMMEDIATELY.

SOIL STOCKPILE:
INSPECT SEDIMENT CONTROL BARRIERS (SILT FENCE) AND VEGETATION FOR DAMAGE EVERY SEVEN DAYS AND AFTER EVERY STORM EVENT WITH RAINFALL THAT EQUALS OR EXCEEDS 0.5 INCH. MAKE ALL REPAIRS IMMEDIATELY. REMOVE SEDIMENT FROM THE UP-SLOPE FACE OF THE SEDIMENT CONTROL BARRIER BEFORE IT ACCUMULATES TO A HEIGHT EQUAL TO ONE-QUARTER THE HEIGHT OF THE SEDIMENT CONTROL BARRIER. IF SEDIMENT CONTROL BARRIER TEARS, BEGINS TO DECOMPOSE, OR IN ANY WAY BECOMES INEFFECTIVE, REPLACE THE AFFECTED SECTION OF SEDIMENT CONTROL BARRIER IMMEDIATELY. REVEGETATE DISTURBED AREA TO STABILIZE SOIL STOCKPILE. REMOVE THE SEDIMENT CONTROL BARRIER WHEN THE SOIL STOCKPILE HAS BEEN REMOVED.

DUST CONTROL:
SCHEDULE CONSTRUCTION OPERATIONS TO MINIMIZE THE AMOUNT OF DISTURBED AREAS AT ANY ONE TIME DURING THE COURSE OF WORKS. APPLY TEMPORARY SOIL STABILIZATION PRACTICES SUCH AS MULCHING, SEEDING, AND SPRAYING (WATER). STRUCTURAL MEASURES (MULCH, SEEDING) SHALL BE INSTALLED IN DISTURBED AREAS BEFORE SIGNIFICANT BLOWING PROBLEMS DEVELOP. WATER SHALL BE SPRAYED AS NEEDED. REPEAT AS NEEDED, BUT AVOID EXCESSIVE SPRAYING, WHICH COULD CREATE RUNOFF AND EROSION PROBLEMS.

CHECK DAM:
(IF REQUIRED) INSPECT CHECK DAMS EVERY SEVEN DAYS AND AFTER EVERY STORM EVENT WITH RAINFALL THAT EQUALS OR EXCEEDS 0.5 INCH. IF SIGNIFICANT EROSION OCCURS BETWEEN STRUCTURES, A LINER OF STONE OR OTHER SUITABLE MATERIAL SHOULD BE INSTALLED IN THAT PORTION OF THE CHANNEL. REMOVE SEDIMENT ACCUMULATED BEHIND THE DAM AS NEEDED TO ALLOW CHANNEL TO DRAIN THROUGH THE STONE CHECK DAM AND PREVENT LARGE FLOWS FROM CARRYING SEDIMENT OVER THE DAM. REPLACE STONES AS NEEDED TO MAINTAIN THE DESIGN CROSS SECTION OF THE STRUCTURES. REMOVE CHECK DAMS AS PER APPROVAL OF THE PROJECT ENGINEER.

EROSION CONTROL BLANKET:
(IF REQUIRED) INSPECT THE BLANKET EVERY SEVEN DAYS AND AFTER EVERY STORM EVENT WITH RAINFALL THAT EQUALS OR EXCEEDS 0.5 INCH. REPLACE WIRE STAPLES AS REQUIRED. REPAIR AND RESEED WHERE CRACKS AND DAMAGED VEGETATION IS EVIDENT. WHEN DAMAGED BEYOND REPAIR OR NO LONGER FUNCTIONING, THE BLANKET SHALL BE REPLACED.

DEWATERING PITS:
(IF REQUIRED) - INSPECT DAILY DURING OPERATION FOR CLOGGING OR OVERFLOW. CLEAR INLET AND DISCHARGE PIPES OF OBSTRUCTIONS. IF A FILTER MATERIAL BECOMES CLOGGED WITH SEDIMENT, PIT SHALL BE DISMANTLED AND NEW PITS SHALL BE CONSTRUCTED AS NEEDED.

SEDIMENT TRAP:
(IF REQUIRED) SEDIMENT SHALL BE REMOVED AND THE TRAP RESTORED TO THE ORIGINAL DIMENSIONS WHEN THE SEDIMENT HAS ACCUMULATED TO ONE-HALF OF THE DESIGN DEPTH OF THE TRAP. SEDIMENT REMOVED FROM THE TRAP SHALL BE DEPOSITED IN A PROTECTED AREA IN SUCH A MANNER THAT IT WILL NOT ERODE.

CATCH BASINS:
ALL CATCH BASINS SHALL BE INSPECTED AFTER EACH STORM EVENT FOR SEDIMENT ACCUMULATION, AND DEBRIS, AND REMOVE AS NECESARRY. THE INLET PROTECTION SHALL BE INSPECTED FOR SEDIMENT ACCUMULATION AND REPLACED AS NECESARRY. WHEN SEDIMENT ACCUMULATION WITHIN THE CATCH BASIN SUMP REACHES 1/2 OF THE SUMP DEPTH, IT SHALL BE REMOVED.

APPROVED BY RESOLUTION OF THE PLANNING BOARD OF THE CITY OF BEACON, NEW YORK, ON THE

________ DAY OF ________, 20____, SUBJECT TO ALL REQUIREMENTS AND CONDITIONS OF SAID RESOLUTION. ANY CHANGE, ERASURE, MODIFICATION OR REVISION OF THIS PLAT, AS APPROVED, SHALL VOID THIS APPROVAL.

SIGNED THIS ________ DAY OF ________, 20____, BY

________________ CHAIRMAN

________________ SECRETARY

IN ABSENCE OF THE CHAIRMAN OR SECRETARY, THE ACTING CHAIRMAN OR ACTING SECRETARY RESPECTIVELY MAY SIGN IN THIS PLACE.

DRAWN BY: ESR | CHECKED BY: MAB

NO.	DATE	DESCRIPTION	BY	NO.	DATE	DESCRIPTION	BY
1	2/25/25	UPDATED PLAN SET	CMB				
2	3/25/25	NO CHANGE THIS SHEET	CMB				
3	4/29/25	UPDATED PLAN SET	CMB				

EROSION & SEDIMENT CONTROL PLAN
SCALE: 1" = 30'
GRAPHIC SCALE
(IN FEET)
1 inch = 30 ft.

SEAL

HUDSON LAND DESIGN
PROFESSIONAL ENGINEERING P.C.
174 MAIN ST., BEACON, NEW YORK 12508
13 CHAMBERS ST., NEWBURGH, NEW YORK 12550
PH: 845-440-6926
F: 845-440-6637

EROSION & SEDIMENT CONTROL PLAN

1113 WOLCOTT AVENUE AMENDED SITE PLAN

1113 WOLCOTT AVENUE
CITY OF BEACON
DUTCHESS COUNTY, NEW YORK
TAX ID: 5954-26-651901

JOB #: 2021:022
DATE: 10/29/2024
SCALE: 1" = 30'
TITLE: EC-1
SHEET: 9 OF 15

UNAUTHORIZED ALTERATIONS OR ADDITIONS TO THIS DRAWING IS A VIOLATION OF SECTION 7209.2 OF THE NEW YORK EDUCATION LAW

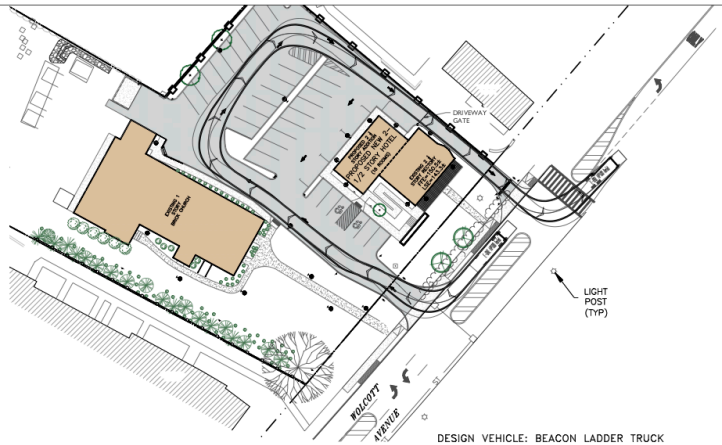

DESIGN VEHICLE: BEACON LADDER TRUCK

BEACON LADDER TRUCK MANEUVERING PLAN

SCALE: 1" = 40'

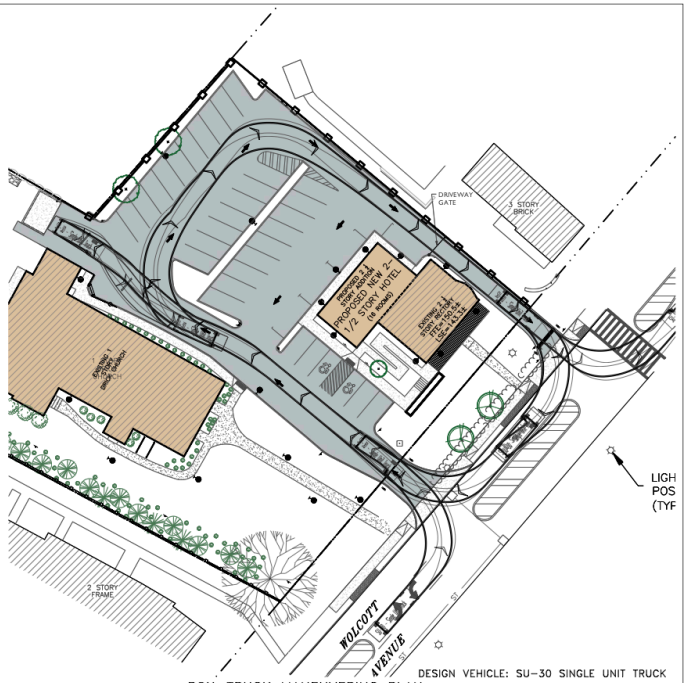

DESIGN VEHICLE: SU-30 SINGLE UNIT TRUCK

BOX-TRUCK MANEUVERING PLAN

SCALE: 1" = 30'

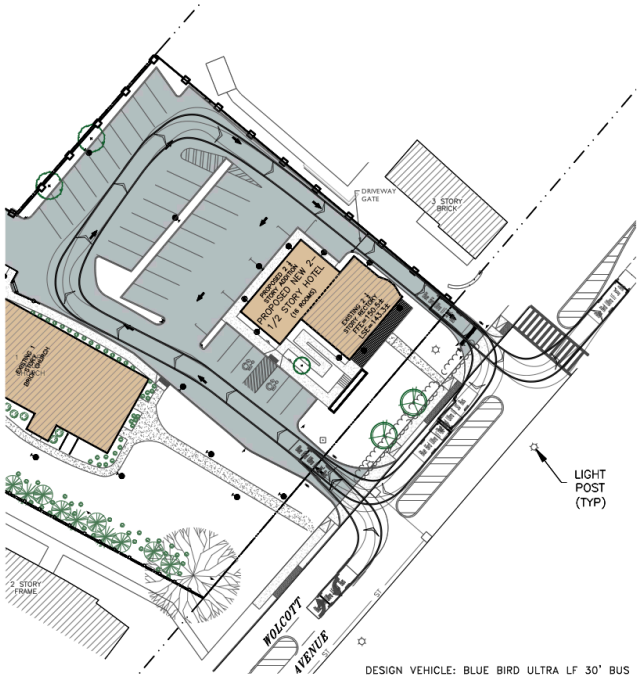

DESIGN VEHICLE: BLUE BIRD ULTRA LF 30' BUS

SHUTTLE-BUS MANEUVERING PLAN

SCALE: 1" = 30'

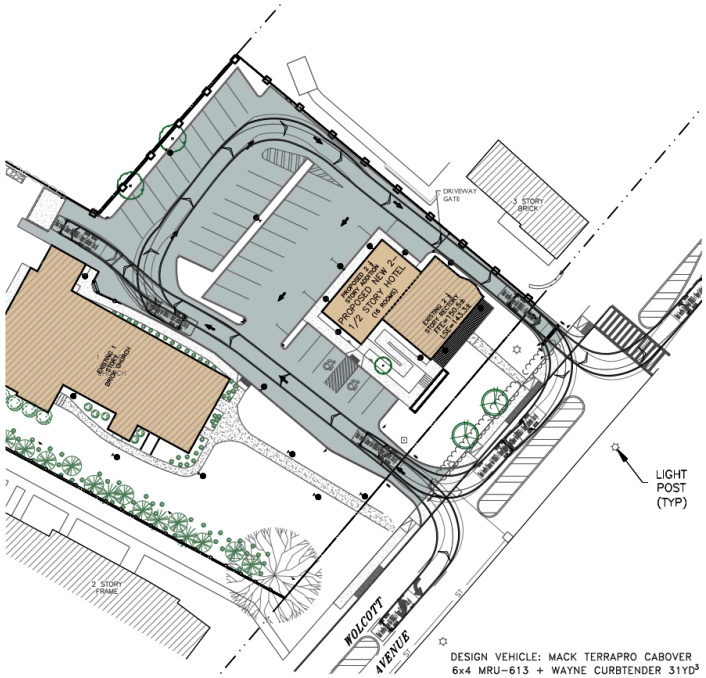

DESIGN VEHICLE: MACK TERRAPRO CABOVER
6x4 MRU-613 + WAYNE CURBTENDER 31YD^3

GARBAGE-TRUCK MANEUVERING PLAN

SCALE: 1" = 30'

APPROVED BY RESOLUTION OF THE PLANNING BOARD OF THE CITY OF BEACON, NEW YORK, ON THE

_____ DAY OF _____ 20_____ SUBJECT TO ALL REQUIREMENTS AND CONDITIONS OF SAID RESOLUTION. ANY CHANGE, ERASURE, MODIFICATION OR REVISION OF THIS PLAT, AS APPROVED, SHALL VOID THIS APPROVAL.

SIGNED THIS _____ DAY OF _____ 20_____ BY

_____ CHAIRMAN

_____ SECRETARY

IN ABSENCE OF THE CHAIRMAN OR SECRETARY, THE ACTING CHAIRMAN OR ACTING SECRETARY RESPECTIVELY MAY SIGN IN THIS PLACE.

DRAWN BY: ESR | CHECKED BY: MAB

REVISIONS:

NO.	DATE	DESCRIPTION	BY
1	2/25/25	UPDATED PLAN SET	CMB
2	3/25/25	NO CHANGE THIS SHEET	CMB
3	4/29/25	UPDATED PLAN SET	CMB

REVISIONS:

NO.	DATE	DESCRIPTION	BY

VEHICLE TRACKING PLAN

SCALE: 1" = 30'

GRAPHIC SCALE

30 0 15 30 60 120

(IN FEET)
1 inch = 30 ft.

STATE OF NEW YORK · MICHAEL A. BERGSON · 088488 · LICENSED PROFESSIONAL ENGINEER

SEAL

HUDSON LAND DESIGN
HUDSON LAND DESIGN
PROFESSIONAL ENGINEERING P.C.
174 MAIN ST., BEACON, NEW YORK 12508
13 CHAMBERS ST., NEWBURGH, NEW YORK 12550
PH: 845-440-6926
F: 845-440-6637

VEHICLE TRACKING PLAN

1113 WOLCOTT AVENUE AMENDED SITE PLAN

1113 WOLCOTT AVENUE
CITY OF BEACON
DUTCHESS COUNTY, NEW YORK
TAX ID: 5954-26-651901

JOB #: 2021:022
DATE: 10/29/2024
SCALE: 1" = 40'
TITLE: VHC-1
SHEET: 10 OF 15

UNAUTHORIZED ALTERATIONS OR ADDITIONS TO THIS DRAWING IS A VIOLATION OF SECTION 7209.2 OF THE NEW YORK EDUCATION LAW

SITE DETAILS

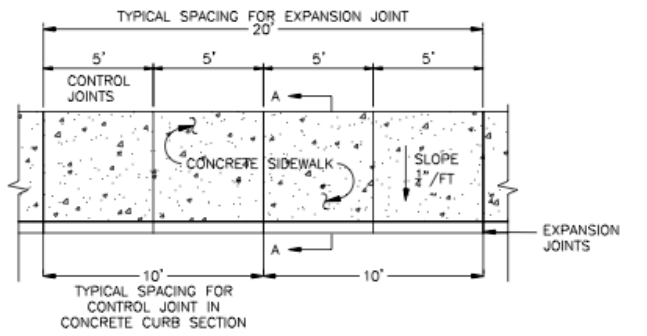

PLAN

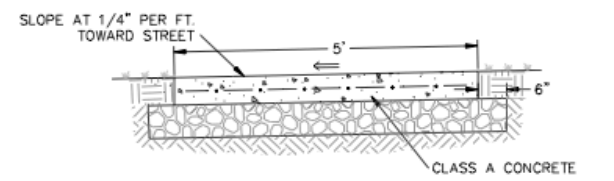

SECTION A–A

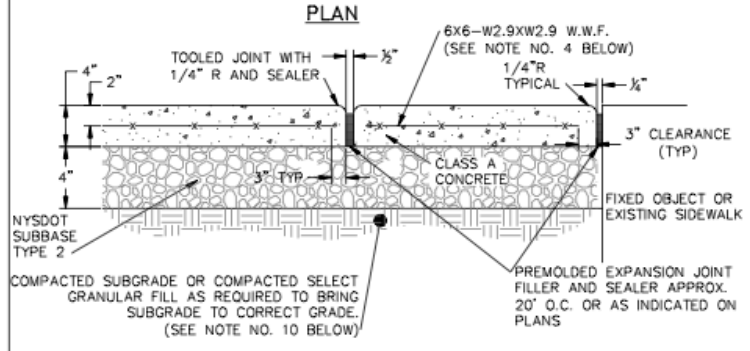

EXPANSION JOINT

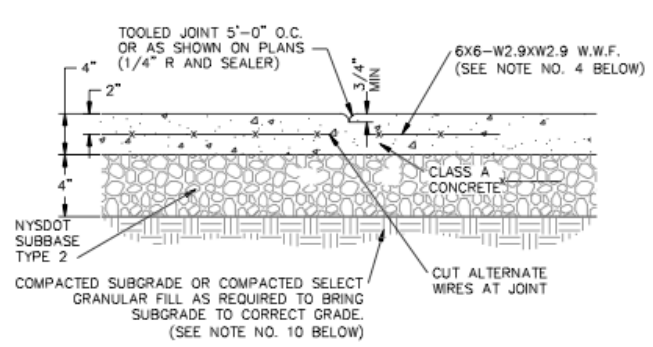

CONTROL JOINT

NOTES:

1. 10' SPACING OF CONTROL JOINTS SHALL BE USED FOR CAST IN PLACE CONCRETE CURBS.
2. MATERIAL AND METHODS OF CONSTRUCTION SHALL BE IN CONFORMANCE WITH THE NEW YORK STATE DEPARTMENT OF TRANSPORTATION (NYSDOT) STANDARD SPECIFICATIONS FOR CONSTRUCTION AND MATERIALS, DATED JANUARY 2, 2002, AND ALL ADDENDA THERETO; THE ONLY EXCEPTION BEING THAT THE WORK OF THIS CONTRACT SHALL BE MEASURED IN ENGLISH UNITS.
3. ALL CONCRETE SHALL BE 3,500 PSI CLASS A CONCRETE. CONCRETE MATERIALS, PLACEMENT, AND CONSTRUCTION SHALL CONFORM WITH SECTION 500 OF THE ABOVE REFERENCED NYSDOT STANDARD SPECIFICATIONS.
4. REINFORCING STEEL FOR CONCRETE SHALL CONFORM WITH SECTION 556 – REINFORCING STEEL FOR CONCRETE STRUCTURES OF THE ABOVE REFERENCED NYSDOT STANDARD SPECIFICATIONS AND AS SPECIFICALLY CALLED OUT IN THE DRAWINGS.
5. ALL EXPOSED SURFACED SHALL HAVE A BROOM TEXTURED FINISH.
6. EXPANSION JOINTS SHALL BE LOCATED A MAXIMUM OF 20' ON CENTER, OR AS INDICATED ON PLANS.
7. JOINTS SHALL NOT BE SAW CUT.
8. EXPOSED CONCRETE SURFACES SHALL BE TREATED WITH "SUREBOND"/"SAFEBOND"SB–7000 INTENSIFIER BRIGHT PROTECTOR AND SIDEWALK SEALER, OR EQUAL. RATE AND METHOD OF APPLICATION SHALL BE IN ACCORDANCE WITH MANUFACTURER'S RECOMMENDATIONS.
9. SUBBASE MATERIAL SHALL CONFORM WITH SECTION 304 OF THE ABOVE REFERENCED NYSDOT STANDARD.
10. WHERE IT IS NECESSARY TO PLACE FILL FOR PURPOSE OF BRINGING THE SUBGRADE ELEVATION UP TO A SPECIFIED GRADE, THE FILL MATERIAL PLACED SHALL BE IN CONFORMATION WITH SECTION 203–EXCAVATION AND EMBANKMENT OF THE ABOVE REFERENCED NYSDOT STANDARD SPECIFICATIONS.
11. ALL WORK SHALL CONFORM WITH SECTION 608–SIDEWALK, DRIVEWAYS, AND BICYCLE PATHS OF THE ABOVE REFERENCED NYSDOT STANDARD SPECIFICATIONS.

CONCRETE SIDEWALK DETAIL
NOT TO SCALE

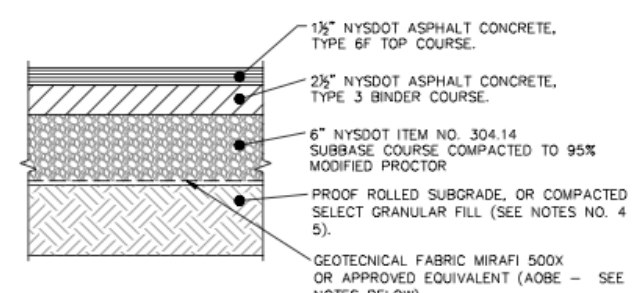

NOTES:
1. MATERIALS AND METHODS OF CONSTRUCTION SHALL BE IN CONFORMANCE WITH THE NEW YORK STATE DEPARTMENT OF TRANSPORTATION (NYSDOT) STANDARD SPECIFICATIONS FOR CONSTRUCTION AND MATERIALS, DATED JANUARY 2, 2002.
2. SUBGRADE SHALL NOT INCLUDE FROZEN MATERIALS, DEBRIS, ORGANIC MATERIALS, LARGE STONES OR OTHER UNSUITABLE MATERIALS.
3. TACK COAT WHEN SPECIFIED OR CALLED OUT IN THESE DRAWINGS OR REQUIRED BY THE REFERENCED SPECIFICATIONS SHALL CONFORM WITH SECTION 407–TACK COAT OF THE ABOVE REFERENCED NYSDOT STANDARD SPECIFICATIONS.
4. WHERE IT IS NECESSARY TO PLACE FILL FOR PURPOSES OF BRINGING THE SUBGRADE ELEVATION UP TO A SPECIFIED GRADE, THE FILL MATERIAL PLACED SHALL BE IN CONFORMANCE WITH SECTION 203–EXCAVATION AND EMBANKMENT OF THE ABOVE REFERENCED NYSDOT STANDARD SPECIFICATIONS.
5. IT IS EXPECTED THAT THE EXISTING SITE SUB–SOILS ARE SAND AND GRAVEL IN NATURE (CALIFORNIA BEARING RATIO RANGE BETWEEN 40 AND 80) . IF UNSUITABLE SOILS ARE ENCOUNTERED DURING CONSTRUCTION, THE CONTRACTOR SHALL CONTACT THE ENGINEER FOR POSSIBLE MODIFICATIONS TO THE PAVEMENT DETAIL.

PAVEMENT SECTION DETAIL
NOT TO SCALE

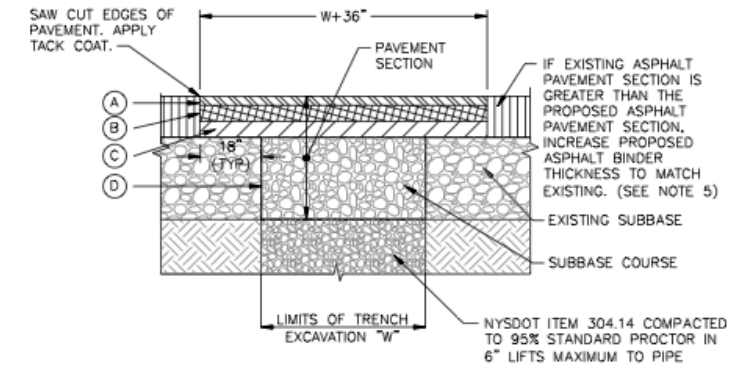

LEGEND
- (A) 1–1/2" ASPHALT CONCRETE TOP COURSE– NYSDOT ITEM 402.1261013
- (B) 2–1/2" ASPHALT CONCRETE BINDER COURSE– NYSDOT ITEM 402.256903
- (C) 8" ASPHALT CONCRETE BASE COURSE– NYSDOT ITEM 402.376903 (2"–4" LIFTS)
- (D) 12" GRANULAR SUBBASE COURSE– NYSDOT ITEM 304.11000008

NOTES:
1. SAW CUT MIN. 18" BEYOND EXCAVATION WITH SMOOTH EDGES. 18" JOINT BETWEEN EXISTING AND NEW TOP COURSE TO BE MILLED. JOINT TO BE SEALED WITH POLYMER MODIFIED SEALER.
2. FURNISH, PLACE, AND COMPACT SUBBASE.
3. TACK COAT IN ACCORDANCE WITH NYSDOT STANDARD SPEC.
4. FURNISH AND PLACE ASPHALT CONCRETE PAVEMENT AS SPECIFIED.
5. IF THE PAVEMENT SECTION IS OVER A CONCRETE SLAB, THE RESTORED PAVEMENT SECTION SHALL MATCH THE TOTAL THICKNESS OF THE EXISTING CONCRETE SLAB AND PAVEMENT.

NYSDOT ROW PAVEMENT RESTORATION DETAIL
NOT TO SCALE

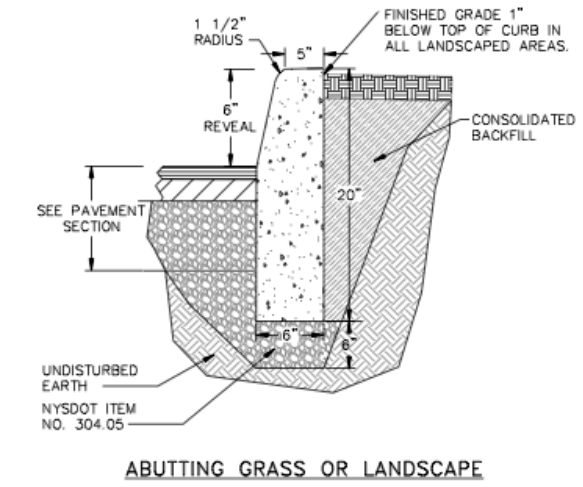

ABUTTING GRASS OR LANDSCAPE

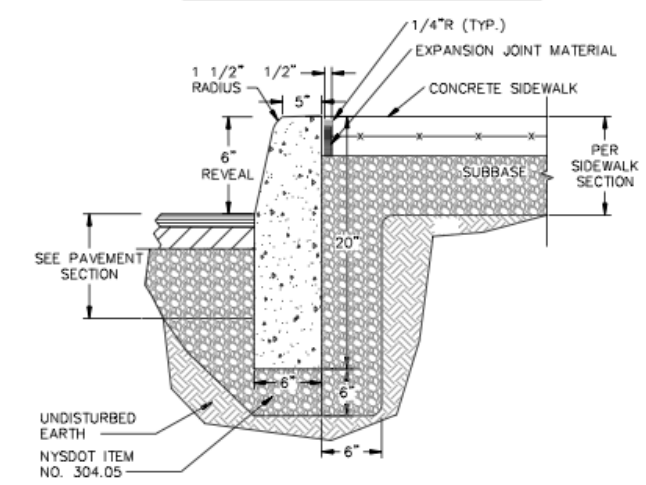

ABUTTING SIDEWALK

NOTES:
1. CONCRETE CURB SHALL BE 4,000 PSI CAST–IN–PLACE, AND IN ACCORDANCE WITH NYSDOT STANDARD SPECIFICATION SECTION 609.
2. EXPANSION JOINTS OF 1/2" CELLULOSE OR SIMILAR MATERIAL SHALL BE PLACED AT 10 FOOT INTERVALS.
3. FOR MOUNTABLE CURBS ABUTTING SIDEWALK OR OTHER HARDSCAPE, REFER TO "ABUTTING SIDEWALK" DETAIL.

CAST–IN–PLACE CONCRETE CURB DETAIL
NOT TO SCALE

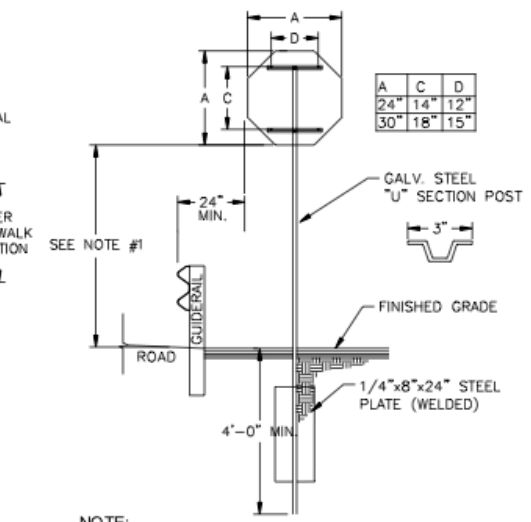

A	C	D
24"	14"	12"
30"	18"	15"

NOTE:
1. SIGN MOUNTING HEIGHT SHALL BE A MINIMUM OF 7'. MINIMUM MOUNTING HEIGHT MAY BE ADJUSTED ONLY IN ACCORDANCE WITH PROVISIONS OUTLINED IN "NYCRR, CHAPTER V–UNIFORM TRAFFIC CONTROL DEVICES."
2. SIGN POST SHALL BE IN ACCORDANCE W/ NYSDOT STANDARD SPECS SECTION 730.
3. THIS SIGN POST MAY BE SUBSTITUTED FOR THE BREAKAWAY WOOD SIGN POSTS AS DIRECTED BY THE ENGINEER (ITEM 645.81).

SINGLE POLE SIGN DETAIL
SCALE: NOT TO SCALE

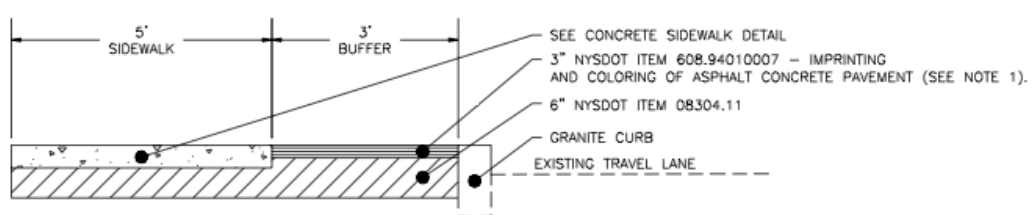

NOTES:
1. THE PATTERN AND COLOR SHALL MATCH THE EXISTING STAMPED ASPHALT LOCATED ALONG THE WEST SIDE OF ROUTE 9D.

STAMPED ASPHALT CONCRETE DETAILS
NOT TO SCALE

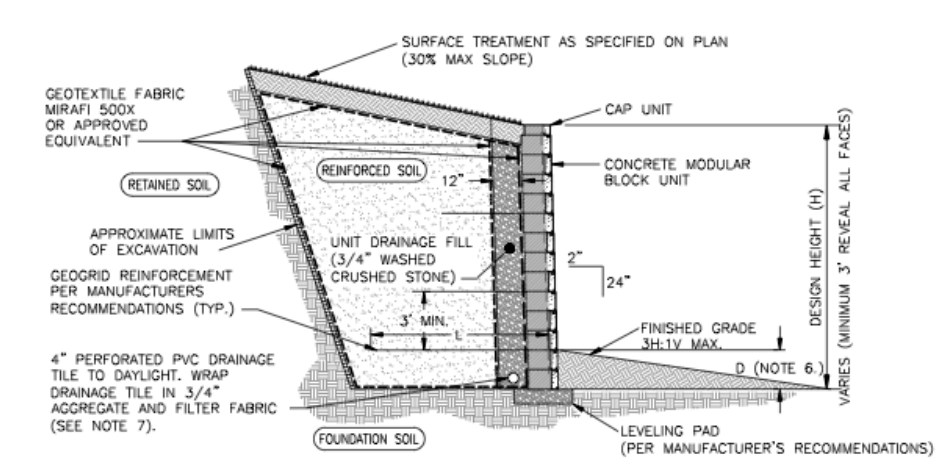

MODULAR RETAINING WALL NOTES:
1. MODULAR RETAINING WALL MANUFACTURED BY WOODARD'S OR APPROVED EQUAL.
2. GRID TYPE SHALL BE AS SPECIFIED BY THE MANUFACTURER.
3. GRID SPACING AND LENGTH VARY BASED ON OVERALL WALL HEIGHT, SOIL AND LOADING CONDITIONS. WALLS OF LIMITED HEIGHT (I.E., 4' OR LESS) MAY NOT REQUIRE THE INSTALLATION OF GRID.
4. LEVELING PAD DEPTH SHALL BE SPECIFIED BY THE MANUFACTURER BASED ON ENGINEERING DESIGN SPECIFIC FOR THE SITE.
5. MANUFACTURER TO PROVIDE FINAL ENGINEERING CALCULATIONS AND DETAILS TO THE OWNER FOR REVIEW BY THE OWNERS ENGINEER.
6. D SHALL BE PER MANUFACTURER'S RECOMMENDATIONS.
7. RELOCATE PERFORATED PIPE WITHIN STONE CROSS SECTION FOR STEPPED WALLS TO ACHIEVE CONTINUOUS FLOW TOWARD DISCHARGE POINT.
8. SEE MANUFACTURER'S DETAILS AND INSTALLATION GUIDELINES FOR FURTHER REQUIREMENTS.

CONCRETE MODULAR RETAINING WALL DETAIL
NOT TO SCALE

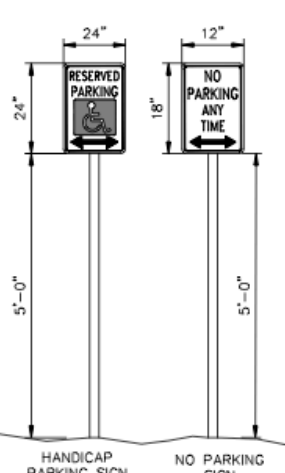

SIGN DETAILS
NOT TO SCALE

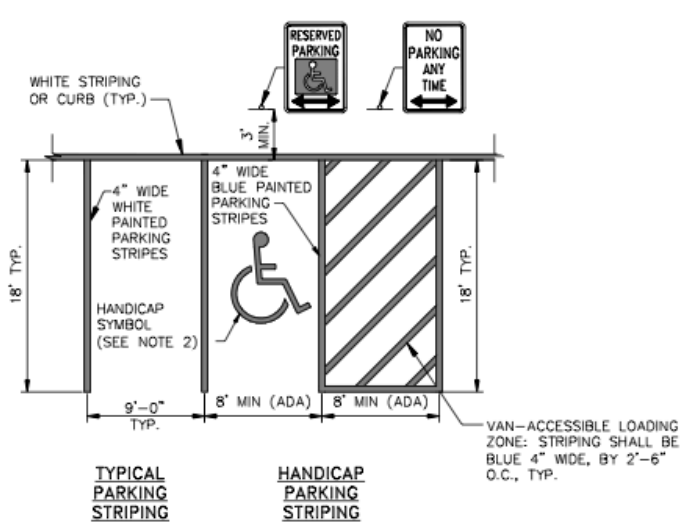

TYPICAL PARKING STRIPING

HANDICAP PARKING STRIPING

NOTES:
1. ALL DIMENSIONS SUBJECT TO CURRENT MUNICIPALITY ZONING AND SITE REGULATIONS.
2. PAINTED HANDICAP SYMBOL TO BE IN ACCORDANCE WITH NYSDOT AND ADA STANDARDS.
3. IF PARKING ABUTS A SIDEWALK, THEN THE REGULATORY SIGNS SHALL BE PLACED BEHIND THE SIDEWALK.

PARKING AND STRIPING DETAIL
NOT TO SCALE

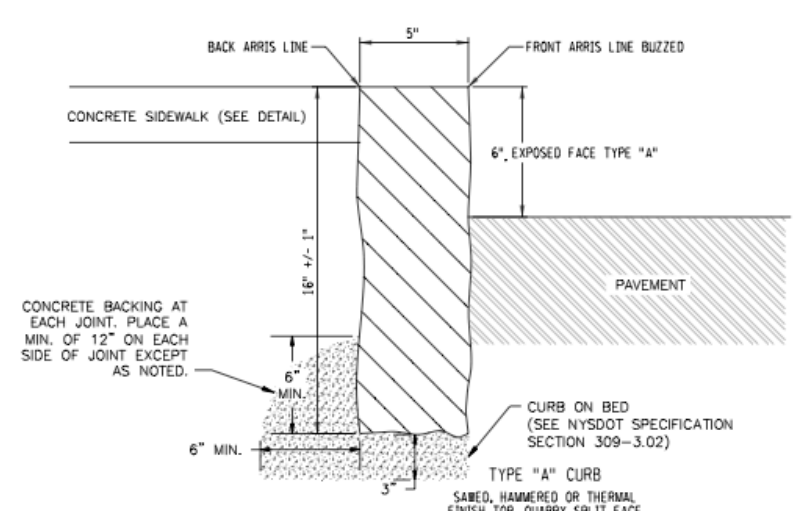

NOTES:
1. IT IS ASSUMED THAT THE EXISTING GRANITE CURB IS NYSDOT TYPE A. CONTRACTOR TO VERIFY AND MATCH EXISTING GRANITE CURB.
2. AS MARKED IN THE DETAIL ABOVE, FOR TYPE A CURB, THE FRONT ARRIS LINE FOR VERTICAL–FACED AND NEAR–VERTICAL STONE AND GRANITE CURBS SHALL BE BUZZED TO REMOVE A MINIMUM OF 1/8", MAXIMUM OF 3/8" INCH ALL ALONG THE EXPOSED EDGE.

GRANITE CURB DETAILS
NOT TO SCALE

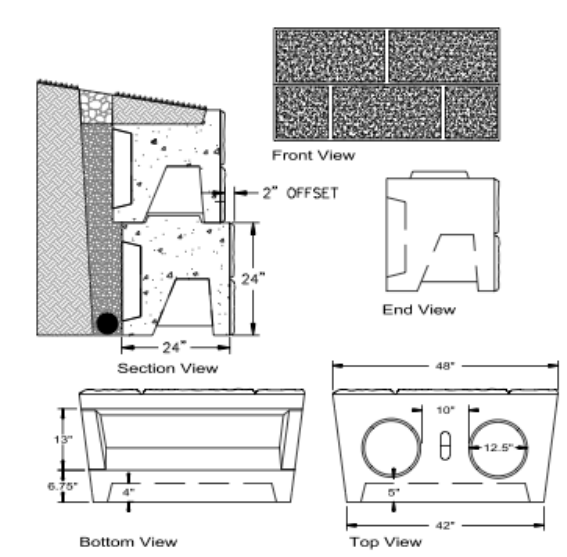

WOODARD'S CONCRETE BLOCK WALL DETAIL
NOT TO SCALE

APPROVED BY RESOLUTION OF THE PLANNING BOARD OF THE CITY OF BEACON, NEW YORK, ON THE

____________ DAY OF ____________, 20______, SUBJECT TO ALL REQUIREMENTS AND CONDITIONS OF SAID RESOLUTION. ANY CHANGE, ERASURE, MODIFICATION OR REVISION OF THIS PLAT, AS APPROVED, SHALL VOID THIS APPROVAL.

SIGNED THIS ____________ DAY OF ____________, 20______ BY

____________________ CHAIRMAN

____________________ SECRETARY

IN ABSENCE OF THE CHAIRMAN OR SECRETARY, THE ACTING CHAIRMAN OR ACTING SECRETARY RESPECTIVELY MAY SIGN IN THIS PLACE.

DRAWN BY: ESR

NO.	DATE	DESCRIPTION	BY
1	2/25/25	UPDATED PLAN SET	CMB
2	3/25/25	NO CHANGE THIS SHEET	CMB
3	4/29/25	UPDATED PLAN SET	CMB

CHECKED BY: MAB

NO.	DATE	DESCRIPTION	BY

SEAL

HUDSON LAND DESIGN
PROFESSIONAL ENGINEERING P.C.
174 MAIN ST., BEACON, NEW YORK 12508
13 CHAMBERS ST., NEWBURGH, NEW YORK 12550
PH: 845-440-6926
F: 845-440-6637

SITE CONSTRUCTION DETAILS

1113 WOLCOTT AVENUE AMENDED SITE PLAN

1113 WOLCOTT AVENUE
CITY OF BEACON
DUTCHESS COUNTY, NEW YORK
TAX ID: 5954-26-651901

JOB #:	2021:022
DATE:	10/29/2024
SCALE:	AS SHOWN
TITLE:	CD-1
SHEET:	11 OF 15

UNAUTHORIZED ALTERATIONS OR ADDITIONS TO THIS DRAWING IS A VIOLATION OF SECTION 7209.2 OF THE NEW YORK EDUCATION LAW

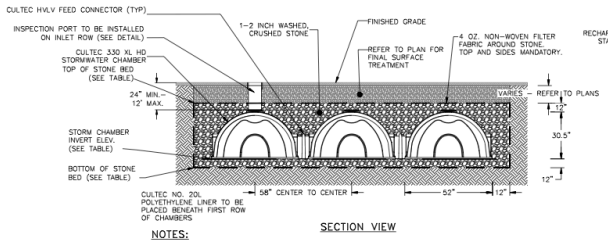

SECTION VIEW

NOTES:
1. CULTEC RECHARGER 330XLHD CHAMBERS BY CULTEC, INC. OF BROOKFIELD, CT. ALL CHAMBERS SHALL BE INSTALLED IN ACCORDANCE WITH CULTEC INC.'S CURRENT RECOMMENDED INSTALLATION GUIDELINES.
2. THE BED OF THE SYSYTEM FOOTPRINT SHALL BE LAID NEARLY LEVEL.
3. EACH ROW OF CHAMBERS SHALL BE FED VIA A 12" MANIFOLD WITH TEE CONNECTIONS BY CULTEC OR EQUAL.
4. THE CONTRACTOR SHALL NOTIFY THE DESIGN ENGINEER IF SUBSURFACE CONDITIONS IN THE AREAS OF THE INFILTRATOR TRENCHES IS NOT CONSISTENT WITH THE TEST PIT OR PERCOLATION DATA (E.G. GROUNDWATER OR BEDROCK ENCOUNTERED, SOIL PROPERTIES ARE NOT CONSISTENT, ETC.).
5. REFER TO THE INSPECTION SCHEDULE & LONG TERM MAINTENANCE OF STORMWATER STRUCTURES NOTES ON THE GRADING SHEET.
6. SEE ALSO CLAY KEY DETAIL THIS SHEET.

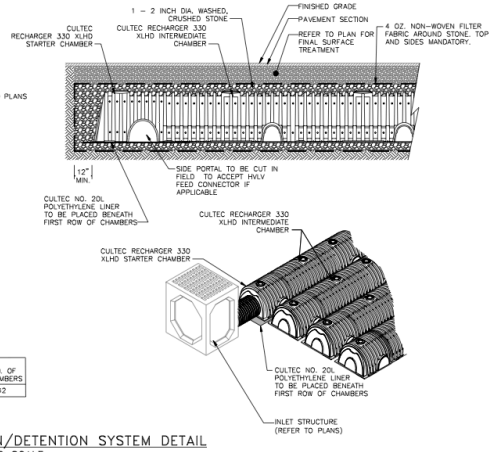

BOTTOM OF STONE BED ELEVATION	CHAMBER INVERT	TOP OF STONE BED ELEVATION	STONE BED FOOTPRINT	STONE BED DIMENSIONS	NO. OF CHAMBERS
134.0	134.5	137.54	1,601 S.F.	30.5'X52.5'	42

UNDERGROUND INFILTRATION/DETENTION SYSTEM DETAIL
NOT TO SCALE

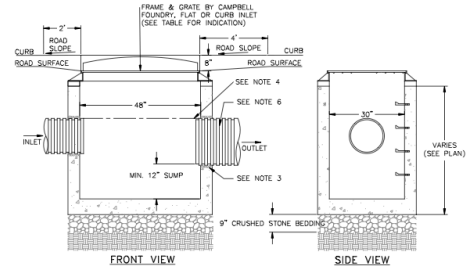

NOTES:
1. PRECAST CONCRETE CATCH BASIN WITH CONCRETE STRENGTH OF 4,000 PSI @ 28 DAYS.
2. THE ENDS OF ALL PIPES SHALL BE CUT OFF FLUSH WITH THE INSIDE SURFACE OF THE CATCH BASIN AND PARGED AROUND.
3. PIPES SHALL BE PARGED AROUND INTERIOR AND EXTERIOR PRIOR TO BACKFILLING OF STRUCTURE. CONNECTIONS MADE WITHIN 10 FEET OF A WATER MAIN (OR SERVICE LINE) OR A SEWER MAIN (OR SERVICE LATERAL) SHALL BE MADE WATERTIGHT.
4. PROVIDE A MINIMUM 0.1' DROP BETWEEN INLET AND OUTLET INVERTS (MATCH CROWNS FOR PIPES WITH DIFFERENT SIZE) UNLESS OTHERWISE NOTED ON THE PLAN.
5. CATCH BASINS WITH AN INTERIOR DEPTH OF 4' AND GREATER SHALL BE FURNISHED WITH STEEL REINFORCED POLYPROPYLENE PLASTIC STEPS AT 12" INTERVALS.
6. HDPE PIPE SHALL BE PROVIDED WITH WATERTIGHT CONNECTIONS. ADS MODEL N12 WT IB OR APPROVED EQUAL.

CATCH BASIN DETAIL
NOT TO SCALE

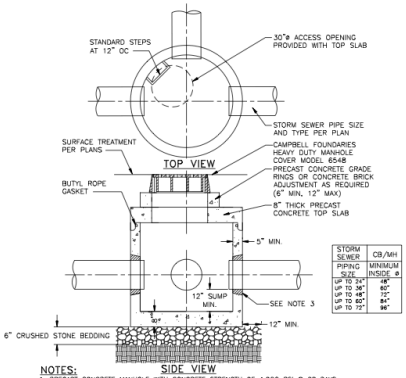

STORM SEWER PIPING SIZE	CB/MH MINIMUM INSIDE ø
UP TO 24"	48"
UP TO 36"	60"
UP TO 48"	72"
UP TO 60"	84"
UP TO 72"	96"

NOTES:
1. PRECAST CONCRETE MANHOLE WITH CONCRETE STRENGTH OF 4,000 PSI @ 28 DAYS.
2. THE ENDS OF ALL PIPES SHALL BE CUT OFF FLUSH WITH THE INSIDE SURFACE OF THE MANHOLE AND PARGED AROUND.
3. PIPES SHALL BE PARGED AROUND INTERIOR AND EXTERIOR PRIOR TO BACKFILLING OF STRUCTURE.
4. CONCRETE STRUCTURE AND CASTING SHALL BE RATED FOR H20 TRAFFIC LOADING.
5. INLET FRAME SHALL BE FULLY SUPPORTED ON THE CONCRETE STRUCTURE FOR H20 LOADING.
6. MANHOLES WITH AN INTERIOR DEPTH OF 4' AND GREATER SHALL BE FURNISHED WITH STEEL REINFORCED POLYPROPYLENE PLASTIC STEPS AT 12" INTERVALS.

STORMWATER MANHOLE DETAIL
NOT TO SCALE

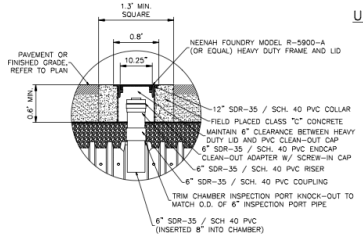

NOTES:
1. PROVIDE AN INSPECTION PORT FOR THE INITIAL AND FINAL CHAMBER OF EACH ROW, AND FOR ROWS WITH MORE THAN 10 CHAMBERS, ONE IN AN INTERMEDIATE CHAMBER.

UNDERGROUND DETENTION SYSTEM INSPECTION PORT DETAIL
NOT TO SCALE

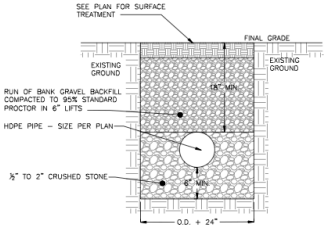

NOTES:
1. EXCAVATION AND TRENCHING SHALL MEET ALL OSHA REQUIREMENTS.

STORMWATER PIPE IN TRENCH DETAIL
NOT TO SCALE

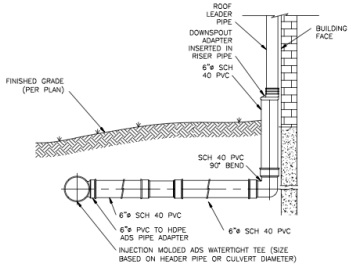

NOTES:
1. ROOF LEADER LOCATIONS AND SIZES TO BE DETERMINED BY THE PROJECT ARCHITECT. DOWNSPOUT ADAPTER TO MATCH DOWNSPOUT SIZE.
2. PVC JOINT CONNECTIONS SHALL BE MADE WITH PVC CEMENT.
3. ROOF DRAINAGE HEADER PIPES SHALL BE AS NOTED ON THE UTILITY SHEET.
4. SUBSTITUTIONS OF PIPE MATERIAL SHALL BE BROUGHT TO THE DESIGN ENGINEER'S ATTENTION FOR REVIEW.

ROOF LEADER CONNECTION DETAIL
NOT TO SCALE

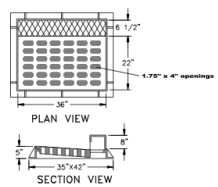

NOTES:
1. HEAVY DUTY RECTANGULAR STORMWATER INLET GRATE TO BE CAMPBELL FOUNDRY MODEL 2541, OR APPROVED EQUAL.
2. CATCH BASINS TO RECEIVE CURB INLETS ARE: CB 1&2. CB 4 TO RECEIVE A FLAT GRATE

CAST IRON STORMWATER CURB INLET GRATE DETAIL
NOT TO SCALE

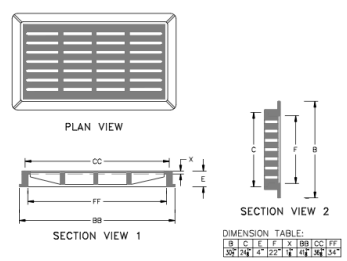

DIMENSION TABLE:

B	C	E	F	X	BB	CC	FF
30"	24"	4"	22"	1"	42"	36"	34"

NOTES:
1. HEAVY DUTY RECTANGULAR STORMWATER INLET GRATE TO BE CAMPBELL FOUNDRY MODEL 3433, OR APPROVED EQUAL.
2. STMH1 AND STMH 2 RECEIVE SOLID CAST IRON COVERS.

CAST IRON STORMWATER FLAT INLET GRATE DETAIL
NOT TO SCALE

APPROVED BY RESOLUTION OF THE PLANNING BOARD OF THE CITY OF BEACON, NEW YORK, ON THE

_____ DAY OF _____ 20_____ SUBJECT TO ALL REQUIREMENTS AND CONDITIONS OF SAID RESOLUTION. ANY CHANGE, ERASURE, MODIFICATION OR REVISION OF THIS PLAT, AS APPROVED, SHALL VOID THIS APPROVAL.

SIGNED THIS _____ DAY OF _____ 20_____ BY

_____ CHAIRMAN

_____ SECRETARY

IN ABSENCE OF THE CHAIRMAN OR SECRETARY, THE ACTING CHAIRMAN OR ACTING SECRETARY RESPECTIVELY MAY SIGN IN THIS PLACE.

SEE SHEET 9 FOR PREVIOUS REVISIONS

DRAWN BY: ESR				CHECKED BY: MAB			
REVISIONS:				REVISIONS:			
NO.	DATE	DESCRIPTION	BY	NO.	DATE	DESCRIPTION	BY
1	2/25/25	UPDATED PLAN SET	CMB				
2	3/25/25	NO CHANGE THIS SHEET	CMB				
3	4/29/25	UPDATED PLAN SET	CMB				

SEAL

HUDSON LAND DESIGN
PROFESSIONAL ENGINEERING P.C.
174 MAIN ST., BEACON, NEW YORK 12508
13 CHAMBERS ST., NEWBURGH, NEW YORK 12550
PH: 845-440-6926
F: 845-440-6637

STORMWATER CONSTRUCTION DETAILS

1113 WOLCOTT AVENUE AMENDED SITE PLAN

1113 WOLCOTT AVENUE
CITY OF BEACON
DUTCHESS COUNTY, NEW YORK
TAX ID: 5954-26-651901

JOB #: 2021:022
DATE: 10/29/2024
SCALE: AS SHOWN
TITLE: CD-2
SHEET: 12 OF 15

UNAUTHORIZED ALTERATIONS OR ADDITIONS TO THIS DRAWING IS A VIOLATION OF SECTION 7209.2 OF THE NEW YORK EDUCATION LAW

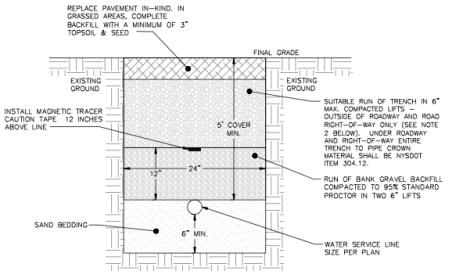

NOTES:
1. EXCAVATION AND TRENCHING SHALL MEET ALL OSHA REQUIREMENTS.

2. SUITABLE RUN OF TRENCH SHALL NOT INCLUDE FROZEN MATERIALS, DEBRIS, ORGANIC MATERIALS, ELONGATED PARTICLES, LARGE STONES OR OTHER UNSUITABLE MATERIALS. IF THE RUN OF TRENCH MATERIAL IS FOUND TO BE UNSUITABLE, A SUITABLE BACKFILL MATERIAL SHALL BE IMPORTED AND USED.

3. IN AREAS WHERE 5' COVER REQUIREMENT CANNOT BE MET, THE CONTRACTOR SHALL PROVIDE PIPE INSULATION TO PREVENT FREEZING.

WATER SERVICE LINE TRENCH DETAIL
NOT TO SCALE

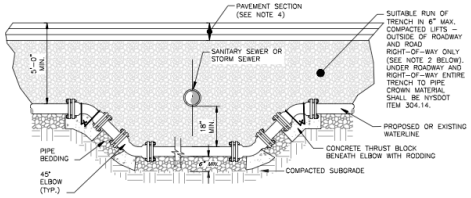

NOTES:
1. WHEN THE ELEVATION OF THE SANITARY OR STORM SEWER CAN NOT BE VARIED TO MEET THE ABOVE REQUIREMENTS, THE WATER SERVICE LINE OR MAIN SHALL BE RELOCATED TO PROVIDE THIS REQUIRED SEPARATION OR RECONSTRUCTED WITH MECHANICAL JOINT PIPE FOR A DISTANCE OF TEN (10) FEET ON EACH SIDE OF THE SEWER. ONE FULL LENGTH OF WATERMAIN SHALL BE CENTERED OVER THE SEWER SO THAT BOTH JOINTS WILL BE AS FAR AWAY FROM THE SEWER AS POSSIBLE.
2. SUITABLE RUN OF TRENCH SHALL NOT INCLUDE FROZEN MATERIALS, DEBRIS, ORGANIC MATERIALS, ELNLOGATED PARTICLES, LARGE STONES OR OTHER UNSUITABLE MATERIALS. IF THE RUN OF TRENCH MATERIAL IS FOUND TO BE UNSUITABLE, A SUITABLE BACKFILL MATERIAL SHALL BE IMPORTED AND USED.

3. THE RELOCATED WATER MAIN/SERVICE LINE SHALL BE DISINFECTED IN ACCORDANCE WITH AWWA, NYSDOH AND DCDOH STANDARDS.
4. PAVEMENT RESTORATION SHALL BE IN ACCORDANCE WITH THE PAVEMENT RESTORATION DETAIL.
5. ALL REPLACED WATERMAIN SHALL BE 12"ø CLASS 52 DUCTILE IRON.

WATER LINE OFFSET DETAIL
NOT TO SCALE

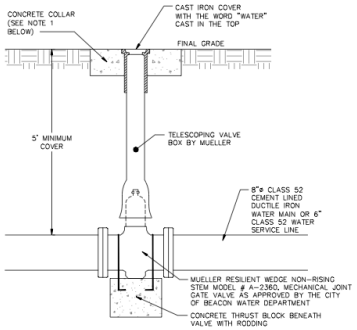

NOTES:

1. CONCRETE COLLAR TO BE PROVIDED IN AREAS THAT ARE NOT PAVED. THE COLLAR SHALL BE 6" FROM THE COVER AND SHALL EXTEND 6" BELOW FINAL GRADE.

GATE VALVE DETAIL
NOT TO SCALE

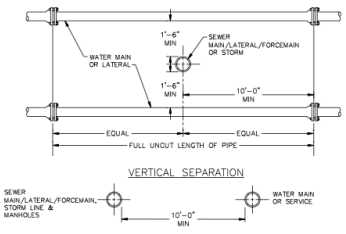

NOTE:

NO DEVIATION IN THE SEPARATION REQUIREMENTS WILL BE PERMITTED WITHOUT THE EXPRESS APPROVAL OF THE DUTCHESS COUNTY DEPARTMENT OF HEALTH AND THE CITY OF BEACON. CONCRETE ENCASEMENT OF WATERLINE OR OFFSETTING OF WATERLINE SHALL BE REQUIRED WHERE SEPARATION DISTANCES CANNOT BE MAINTAINED.

WATER LINE SEPARATION DETAIL
NOT TO SCALE

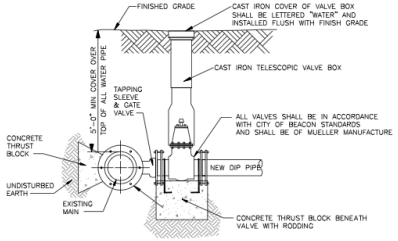

NOTES:

1. ALL VALVES SHALL OPEN BY TURNING LEFT (COUNTERCLOCKWISE) AND HAVE A 2-INCH SQUARE-OPERATING NUT PAINTED RED.
2. ALL VALVES SHALL BE M.J. RESILIENT WEDGE TYPE WITH "O" RING PACKING, DESIGNED FOR A WORKING PRESSURE OF 150 PSI AND BE IN FULL CONFORMANCE WITH AWWA C500.
3. TAPPING SLEEVE AND GATE VALVE SHOWN ARE MUELLER H-615, AND T-2630 RESPECTIVELY.

TAPPING SLEEVE DETAIL
NOT TO SCALE

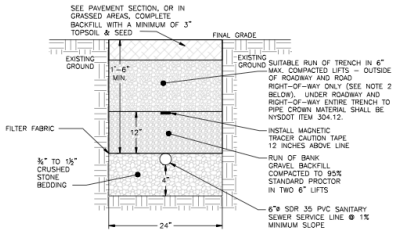

NOTES:
1. EXCAVATION AND TRENCHING SHALL MEET ALL OSHA REQUIREMENTS.

2. SUITABLE RUN OF TRENCH SHALL NOT INCLUDE FROZEN MATERIALS, DEBRIS, ORGANIC MATERIALS, LARGE STONES OR OTHER UNSUITABLE MATERIALS. IF THE RUN OF TRENCH MATERIAL IS FOUND TO BE UNSUITABLE, A SUITABLE BACKFILL MATERIAL SHALL BE IMPORTED AND USED.

SANITARY SEWER SERVICE LINE TRENCH DETAIL
NOT TO SCALE

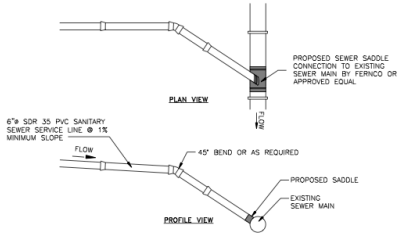

NOTES:
1. EXCAVATION AND TRENCHING SHALL MEET ALL OSHA REQUIREMENTS.
2. SUITABLE RUN OF TRENCH SHALL NOT INCLUDE FROZEN MATERIALS, DEBRIS, ORGANIC MATERIALS, LARGE STONES OR OTHER UNSUITABLE MATERIALS. IF THE RUN OF TRENCH MATERIAL IS FOUND TO BE UNSUITABLE, A SUITABLE BACKFILL MATERIAL SHALL BE IMPORTED AND USED.

SANITARY SEWER SERVICE CONNECTION DETAIL
NOT TO SCALE

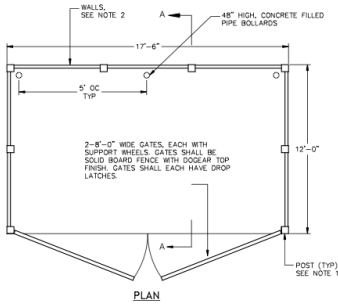

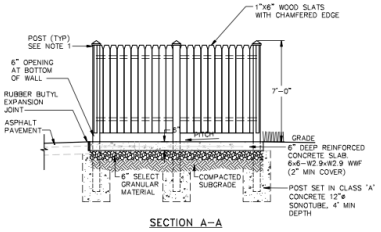

SECTION A–A

NOTES

1. POSTS SHALL HAVE A DECORATIVE CAP, CONSISTENT WITH THE ARTS & CRAFTS STYLE, AS APPROVED BY OWNER. POST SPACING SHALL BE AS REQUIRED BY WALL CONSTRUCTION.

2. WALLS OF DUMPSTER ENCLOSURE SHALL BE A SOLID WOOD PRIVACY FENCING NATURAL STAIL OR PAINT TO COMPLEMENT BUILDING.

TRASH ENCLOSURE DETAILS
NOT TO SCALE

APPROVED BY RESOLUTION OF THE PLANNING BOARD OF THE CITY OF BEACON, NEW YORK, ON THE

_____ DAY OF _____ 20_____ SUBJECT TO ALL REQUIREMENTS AND CONDITIONS OF SAID RESOLUTION. ANY CHANGE, ERASURE, MODIFICATION OR REVISION OF THIS PLAT, AS APPROVED, SHALL VOID THIS APPROVAL.

SIGNED THIS _____ DAY OF _____ 20_____ BY

_____ CHAIRMAN

_____ SECRETARY

IN ABSENCE OF THE CHAIRMAN OR SECRETARY, THE ACTING CHAIRMAN OR ACTING SECRETARY RESPECTIVELY MAY SIGN IN THIS PLACE.

DRAWN BY: ESR				CHECKED BY: MAB			
REVISIONS:				REVISIONS:			
NO.	DATE	DESCRIPTION	BY	NO.	DATE	DESCRIPTION	BY
1	2/25/25	UPDATED PLAN SET	CMB				
2	3/25/25	NO CHANGE THIS SHEET	CMB				
3	4/29/25	UPDATED PLAN SET	CMB				

STATE OF NEW YORK · JOSHUA A. BERKOWITZ · 084484 · LICENSED PROFESSIONAL ENGINEER

SEAL

HUDSON LAND DESIGN
HUDSON LAND DESIGN
PROFESSIONAL ENGINEERING P.C.
174 MAIN ST., BEACON, NEW YORK 12508
13 CHAMBERS ST., NEWBURGH, NEW YORK 12550
PH: 845-440-6926
F: 845-440-6637

WATER & SEWER CONSTRUCTION DETAILS

1113 WOLCOTT AVENUE AMENDED SITE PLAN

1113 WOLCOTT AVENUE
CITY OF BEACON
DUTCHESS COUNTY, NEW YORK
TAX ID: 5954-26-651901

JOB #: 2021:022
DATE: 10/29/2024
SCALE: AS SHOWN
TITLE: CD-3
SHEET: 13 OF 15

UNAUTHORIZED ALTERATIONS OR ADDITIONS TO THIS DRAWING IS A VIOLATION OF SECTION 7209.2 OF THE NEW YORK EDUCATION LAW

EROSION AND SEDIMENT CONTROL DETAILS

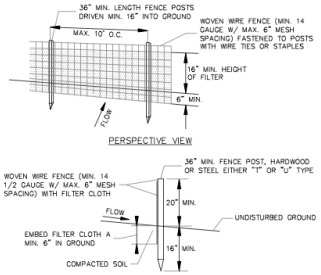

NOTES:

1. FILTER CLOTH TO BE FASTENED SECURELY TO WOVEN WIRE FENCE WITH TIES SPACED EVERY 24" AT TOP AND MID SECTION.
2. WHEN TWO SECTIONS OF FILTER CLOTH ADJOIN EACH OTHER THEY SHALL BE OVER-LAPPED BY SIX INCHES AND FOLDED. FILTER CLOTH SHALL BE EITHER FILTER X, MIRAFI 100X, STABILINKA T140N OR APPROVED EQUAL.
3. PREFABRICATED UNITS SHALL BE GEOFAB, ENVIROFENCE OR APPROVED EQUAL.
4. MAINTENANCE SHALL BE PERFORMED AS NEEDED AND MATERIAL REMOVED WHEN "BULGES" DEVELOP IN THE SILT FENCE.

SILT FENCE DETAIL
NOT TO SCALE

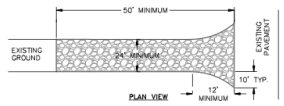

NOTES:

1) STONE SIZE – USE 1-4 INCH STONE, OR RECLAIMED OR RECYCLED CONCRETE EQUIVALENT.

2) LENGTH – NOT LESS THAN 50 FEET FOR A COMMERCIAL.

3) THICKNESS – NOT LESS THAN SIX (6) INCHES.

4) WIDTH – 12 FOOT MINIMUM, BUT NOT LESS THAN THE FULL WIDTH AT POINTS WHERE INGRESS OR EGRESS OCCURS. 24 FOOT MINIMUM IF SINGLE ENTRANCE TO SITE.

5) GEOTEXTILE – WILL BE PLACED OVER THE ENTIRE AREA PRIOR TO PLACING OF STONE.

6) SURFACE WATER – ALL SURFACE WATER FLOWING OR DIVERTED TOWARD CONSTRUCTION ENTRANCES SHALL BE PIPED BENEATH THE ENTRANCE. IF PIPING IS IMPRACTICAL, A MOUNTABLE BERM WITH 5:1 SLOPES WILL BE PERMITTED.

7) MAINTENANCE – THE ENTRANCE SHALL BE MAINTAINED IN A CONDITION WHICH WILL PREVENT TRACKING OR FLOWING OF SEDIMENT ONTO PUBLIC RIGHTS-OF-WAY. THIS MAY REQUIRE PERIODIC TOP DRESSING WITH ADDITIONAL STONE AS CONDITIONS DEMAND AND REPAIR AND/OR CLEANOUT OF ANY MEASURE USED TO TRAP SEDIMENT. ALL SEDIMENT SPILLED, DROPPED, WASHED OR TRACTED ONTO PUBLIC RIGHTS-OF-WAY MUST BE REMOVED IMMEDIATELY.

8) WHEN WASHING IS REQUIRED, IT SHALL BE DONE ON AN AREA STABILIZED WITH STONE AND WHICH DRAINS INTO AN APPROVED SEDIMENT TRAPPING DEVICE.

9) PERIODIC INSPECTION AND NEEDED MAINTENANCE SHALL BE PROVIDED AFTER EACH RAIN.

STABILIZED CONSTRUCTION ENTRANCE DETAIL
NOT TO SCALE

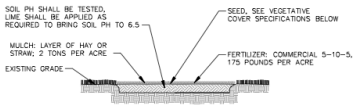

NOTES:

1. TOPSOIL, SEED, MULCH, AND FERTILIZE DISTURBED SOIL AREAS THAT WILL BE LEFT EXPOSED FOR 14 DAYS OR MORE.
2. SEED MIXTURE FOR USE ON LAWNS IN SUNNY AREAS:

65% KENTUCKY BLUE GRASS BLEND	114 POUNDS PER ACRE
20% PERENNIAL RYEGRASS	35 POUNDS PER ACRE
15% FINE FESCUE	26 POUNDS PER ACRE
	175 POUNDS PER ACRE

3. SEED MIXTURE FOR USE IN SHADY AREAS:

80% BLEND OF SHADE TOLERANT	
KENTUCKY BLUEGRASS	138 POUNDS PER ACRE
20% FINE FESCUE	37 POUNDS PER ACRE
	175 POUNDS PER ACRE

4. SEED BETWEEN APRIL 1ST AND MAY 15TH OR AUGUST 15TH AND OCTOBER 15TH. SEEDING MAY OCCUR BETWEEN MAY 15TH AND AUGUST 15TH IF ADEQUATE IRRIGATION IS PROVIDED.
5. TOPSOIL SHALL HAVE AT LEAST 6% BY WEIGHT OF FINE TEXTURED STABLE ORGANIC MATERIAL, AND NO GREATER THAN 20%. TOPSOIL SHALL HAVE NOT LESS THAN 20% FINE TEXTURED MATERIAL (PASSING THE NO. 200 SIEVE) AND NOT MORE THAN 15% CLAY.

TOPSOIL, SEED AND MULCH DETAIL
NOT TO SCALE

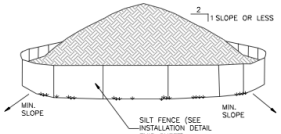

NOTES:

1. AREA CHOSEN FOR STOCKPILING OPERATIONS SHALL BE DRY AND STABLE.
2. EACH PILE SHALL BE SURROUNDED WITH SILT FENCING, THEN STABILIZED WITH VEGETATION OR COVERED.

TEMPORARY SOIL STOCKPILE DETAIL
NOT TO SCALE

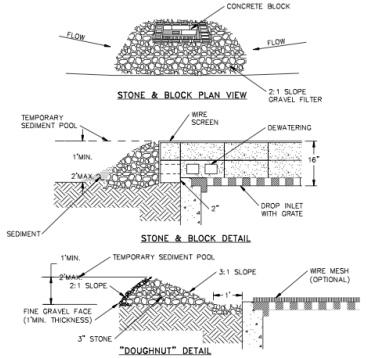

NOTES:

1. LAY ONE BLOCK ON EACH SIDE OF THE STRUCTURE ON ITS SIDE FOR DEWATERING. FOUNDATION SHALL BE 2 INCHES MINIMUM BELOW REST OF INLET AND BLOCKS SHALL BE PLACED AGAINST INLET FOR SUPPORT.
2. HARDWARE CLOTH OR 1/2" WIRE MESH SHALL BE PLACED OVER BLOCK OPENINGS TO SUPPORT STONE.
3. USE CLEAN STONE OR GRAVEL 1/2-3/4 INCH IN DIAMETER PLACED 2 INCHES BELOW TOP OF THE BLOCK ON A 2:1 SLOPE OR FLATTER.
4. FOR STONE STRUCTURES ONLY, A 1 FOOT THICK LAYER OF THE FILTER STONE WILL BE PLACED AGAINST THE 3 INCH STONE AS SHOWN ON THE DRAWINGS. MAXIMUM DRAINAGE AREA 1 ACRE

CATCH BASIN INLET PROTECTION DETAIL
NOT TO SCALE

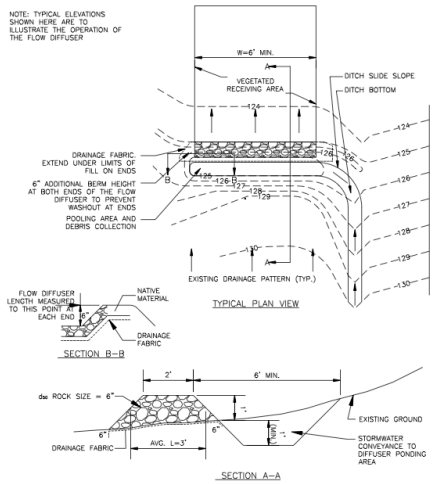

DIFFUSER CALCULATIONS:
DESIGN IS IN ACCORDANCE WITH SECTION 3.16 OF THE 2016 NYS STANDARDS AND SPECIFICATIONS FOR EROSION AND SEDIMENT CONTROL.

$$W = \frac{Q_{10}}{Q_b}$$

WHERE :
W = LINEAR LENGTH OF DIFFUSER ALONG CENTERLINE
Q_{10} = 10 YEAR FLOW TO THE DESIGN POINT = 1.4 CFS
Q_b = THE AVERAGE FLOW THROUGH THE DIFFUSER STONE (0.25 CFS/FT)

$$W = \frac{1.4\ CFS}{0.25\ CFS/FT} = 5.6\ \text{FEET, OR 6 FEET.}$$

USING THE STANDARD MINIMUM DIFFUSER CROSS SECTION DIMENSIONS, SOLVER FOR THE d_{50} ROCK SIZE:

ASSUME: 1:1 SIDE SLOPES, 2 FT TOP WIDTH, h = 1.0 FT., W = 6 FEET

$$Q = \frac{(h^{2/3})W}{[(L/D)+2.5+L^{2/3}]^{0.5}}$$

WHERE:
h = THE PONDING DEPTH BEHIND THE DIFFUSER
W = LINEAR LENGTH OF DIFFUSER ALONG CENTERLINE
L = AVERAGE HORIZONTAL FLOW LENGTH THROUGH THE DIFFUSER PERPENDICULAR TO THE CENTERLINE
D = AVERAGE STONE DIAMETER (FT.) IN THE STRUCTURE

USE d_{50} = 6"

$$Q = \frac{(1^{2/3})(6)}{[(3/0.5)+2.5+(3^{2})]^{0.5}}$$

$$= \frac{6}{(17.5)^{0.5}}$$

Q = 1.43 CFS – MATCHES Q_{10}; THEREFORE THE DISCHARGE AND DESIGN ARE BALANCED.

FLOW DIFFUSER DETAIL
NOT TO SCALE

APPROVED BY RESOLUTION OF THE PLANNING BOARD OF THE CITY OF BEACON, NEW YORK, ON THE

_____ DAY OF _____ 20_____ SUBJECT TO ALL REQUIREMENTS AND CONDITIONS OF SAID RESOLUTION. ANY CHANGE, ERASURE, MODIFICATION OR REVISION OF THIS PLAT, AS APPROVED, SHALL VOID THIS APPROVAL.

SIGNED THIS _____ DAY OF _____ 20_____ BY

_____ CHAIRMAN

_____ SECRETARY

IN ABSENCE OF THE CHAIRMAN OR SECRETARY, THE ACTING CHAIRMAN OR ACTING SECRETARY RESPECTIVELY MAY SIGN IN THIS PLACE.

DRAWN BY: ESR				CHECKED BY: MAB			
REVISIONS:				REVISIONS:			
NO.	DATE	DESCRIPTION	BY	NO.	DATE	DESCRIPTION	BY
1	2/25/25	UPDATED PLAN SET	CMB				
2	3/25/25	NO CHANGE THIS SHEET	CMB				
3	4/29/25	UPDATED PLAN SET	CMB				

STATE OF NEW YORK · JOSHUA A. BERGMANN · 084488 · LICENSED PROFESSIONAL ENGINEER
SEAL

HUDSON LAND DESIGN
HUDSON LAND DESIGN
PROFESSIONAL ENGINEERING P.C.
174 MAIN ST., BEACON, NEW YORK 12508
13 CHAMBERS ST., NEWBURGH, NEW YORK 12550
PH: 845-440-6926
F: 845-440-6637

EROSION & SEDIMENT CONTROL DETAILS

1113 WOLCOTT AVENUE AMENDED SITE PLAN

1113 WOLCOTT AVENUE
CITY OF BEACON
DUTCHESS COUNTY, NEW YORK
TAX ID: 5954-26-651901

JOB #: 2021:022
DATE: 10/29/2024
SCALE: AS SHOWN
TITLE: CD-4
SHEET: 14 OF 15

UNAUTHORIZED ALTERATIONS OR ADDITIONS TO THIS DRAWING IS A VIOLATION OF SECTION 7209.2 OF THE NEW YORK EDUCATION LAW

WORK ZONE TRAFFIC CONTROL NOTES:

1. NO WORK ACTIVITY, EQUIPMENT, OR STORAGE OF VEHICLES, OR MATERIAL SHALL OCCUR WITHIN THE BUFFER SPACE AT ANY TIME.
2. CHANNELIZING DEVICE SPACING (CENTER TO CENTER) SHALL NOT EXCEED 40' IN THE ACTIVE WORK SPACE.
3. TRANSVERSE DEVICES SHALL BE REQUIRED (AS PER 619 STANDARD SPECIFICATIONS) WHEN A PAVED SHOULDER HAVING A WIDTH OF 8' OR GREATER IS CLOSED FOR A DISTANCE GREATER THAN 1500'.
4. FOR LONG DURATION LANE CLOSURES, TEMPORARY PAVEMENT MARKINGS SHALL BE USED IN ACCORDANCE TO THE CONTRACT DOCUMENTS. ANY EXISTING PAVEMENT MARKINGS THAT ARE CONFLICTING OR MISLEADING SHALL BE REMOVED OR COVERED.
5. FOR BARRIER VEHICLE USE REQUIREMENTS SEE TABLES NY1-A AND NY2-A ON THE STANDARD SHEET TITLED "WORK ZONE TRAFFIC CONTROL LEGENDS AND NOTES".
6. WHERE THE SHIFTED SECTION IS LONGER THAN 600'. ONE SET OF REVERSE CURVE SIGNS SHOULD BE USED TO SHOW THE INITIAL SHIFT AND A SECOND SET SHOULD BE USED TO SHOW THE RETURN TO THE NORMAL ALIGNMENT. IF THE TANGENT DISTANCE ALONG THE TEMPORARY DIVERSION IS LESS THAN 600'. THE DOUBLE REVERSE CURVE SIGNS (W24-1L) SHOULD BE USED INSTEAD OF THE FIRST REVERSE CURVE SIGN (W1-4L) AND THE SECOND REVERSE CURVE SIGN (W1-4L) SHOULD BE OMITTED.
7. WHEN PAVED SHOULDERS HAVING A WIDTH OF 8' OR MORE ARE CLOSED, CHANNELIZING DEVICES SHALL BE USED TO CLOSE THE SHOULDER IN ADVANCE TO DELINEATE THE BEGINNING OF THE WORK SPACE TO DIRECT VEHICULAR TRAFFIC TO REMAIN IN THE TRAVELED WAY.
8. THE ENGINEER MAY REQUIRE THE USE OF AN ADVISORY SPEED PLAQUE (W13-1) TO SUPPLEMENT A WARNING SIGN. THE PLAQUE WILL BE USED TO INDICATE AN ADVISORY SPEED FOR THE WORK ZONE CONDITION. (IE. NARROW LANES, BUMPS, POOR ROADWAY SURFACE, LOW OR NO SHOULDER, DROP-OFFS, GEOMETRIC CONSTRAINTS, AND/OR POOR SIGHT CONDITIONS).

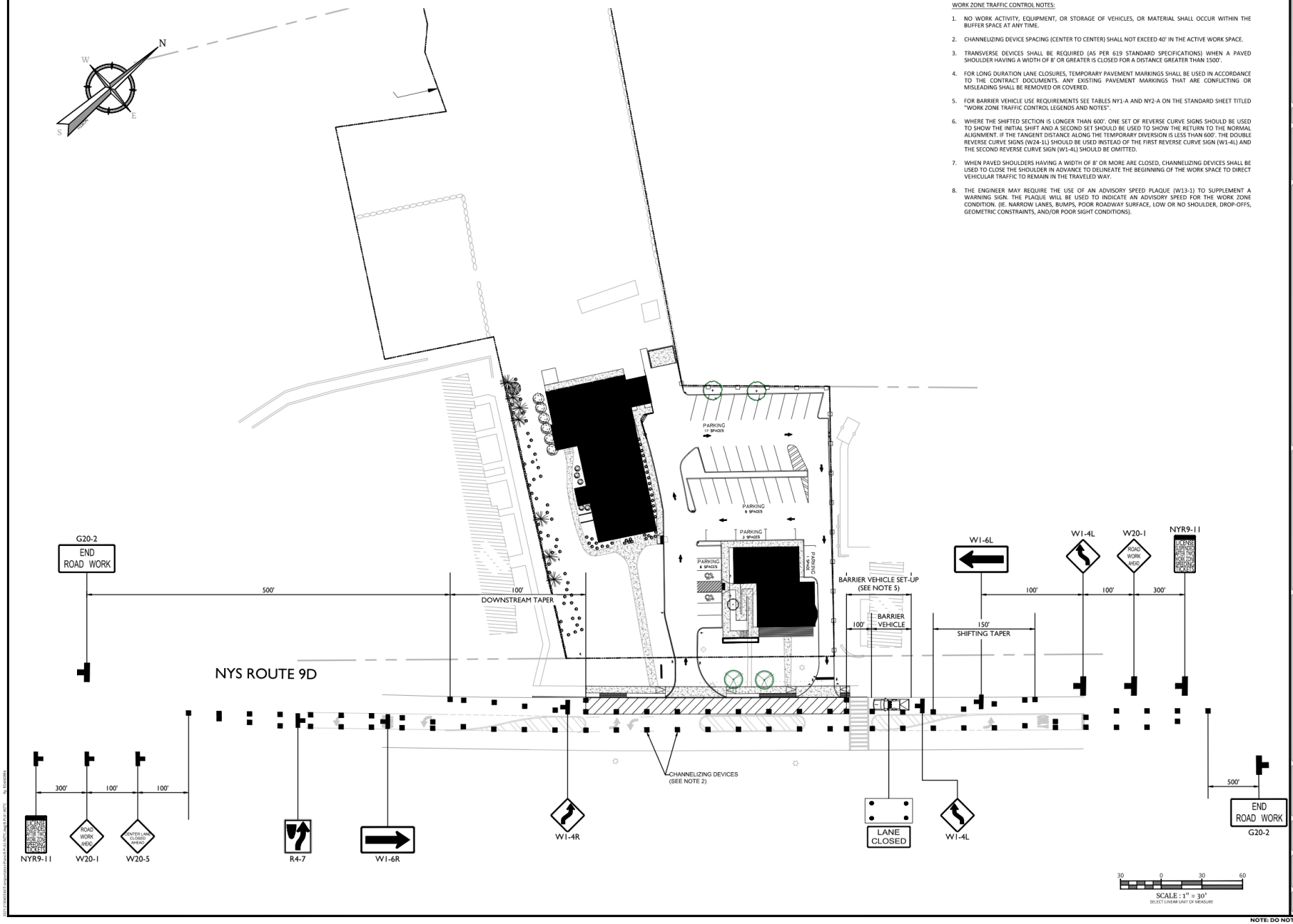

NOTE: DO NOT SCALE DRAWINGS FOR CONSTRUCTION.

Colliers Engineering & Design

www.colliersengineering.com

Copyright © 2025. Colliers Engineering & Design All Rights Reserved. This drawing and all the information contained herein is authorized for use only by the party for whom the services were contracted or to whom it is certified. This drawing may not be copied, reused, disclosed, distributed or relied upon for any other purpose without the express written consent of Colliers Engineering & Design.

Doing Business as MASER CONSULTING

811 Know what's below. Call before you dig.

PROTECT YOURSELF
ALL STATES REQUIRE NOTIFICATION OF EXCAVATORS, DESIGNERS, OR ANY PERSON PREPARING TO DISTURB THE EARTH'S SURFACE ANYWHERE IN ANY STATE

FOR STATE SPECIFIC DIRECT PHONE NUMBERS VISIT: WWW.CALL811.COM

BY	DATE	DRAWN BY	DESCRIPTION
1	2/20/23	RGD	ADDED REVISED SITE PLAN.
2	3/21/23	RGD	MODIFIED PLAN VIEW & SHEET NUMBERING FOR FINAL PLAN SUBMISSION.

STATE OF NEW YORK · RICHARD G. D'ANDREA · NO. 090241 · LICENSED PROFESSIONAL ENGINEER

Richard G D'Andrea
NEW YORK LICENSED PROFESSIONAL ENGINEER
LICENSE NUMBER: 090241-01
COLLIERS ENGINEERING & DESIGN CT, P.C.
N.Y. C.O.A #: 0017609

WORK ZONE TRAFFIC CONTROL PLAN

FOR

PROPHECY THEATER, LLC

1113 WOLCOTT AVENUE

CITY OF BEACON
DUTCHESS COUNTY
NEW YORK

Colliers Engineering & Design
RED BANK (Headquarters)
331 Newman Springs Road, Suite 203
Red Bank, NJ 07701
Phone: 732.383.1950
COLLIERS ENGINEERING & DESIGN, INC. DOING BUSINESS AS MASER CONSULTING

SCALE:	DATE:	DRAWN BY:	CHECKED BY:
AS SHOWN	11/18/22	J.F.M.	R.G.D.

PROJECT NUMBER:	DRAWING NAME:
21004333A	R PL02-WZTC

SHEET TITLE:
WORK ZONE TRAFFIC CONTROL PLAN

SHEET NUMBER:
15 of 15